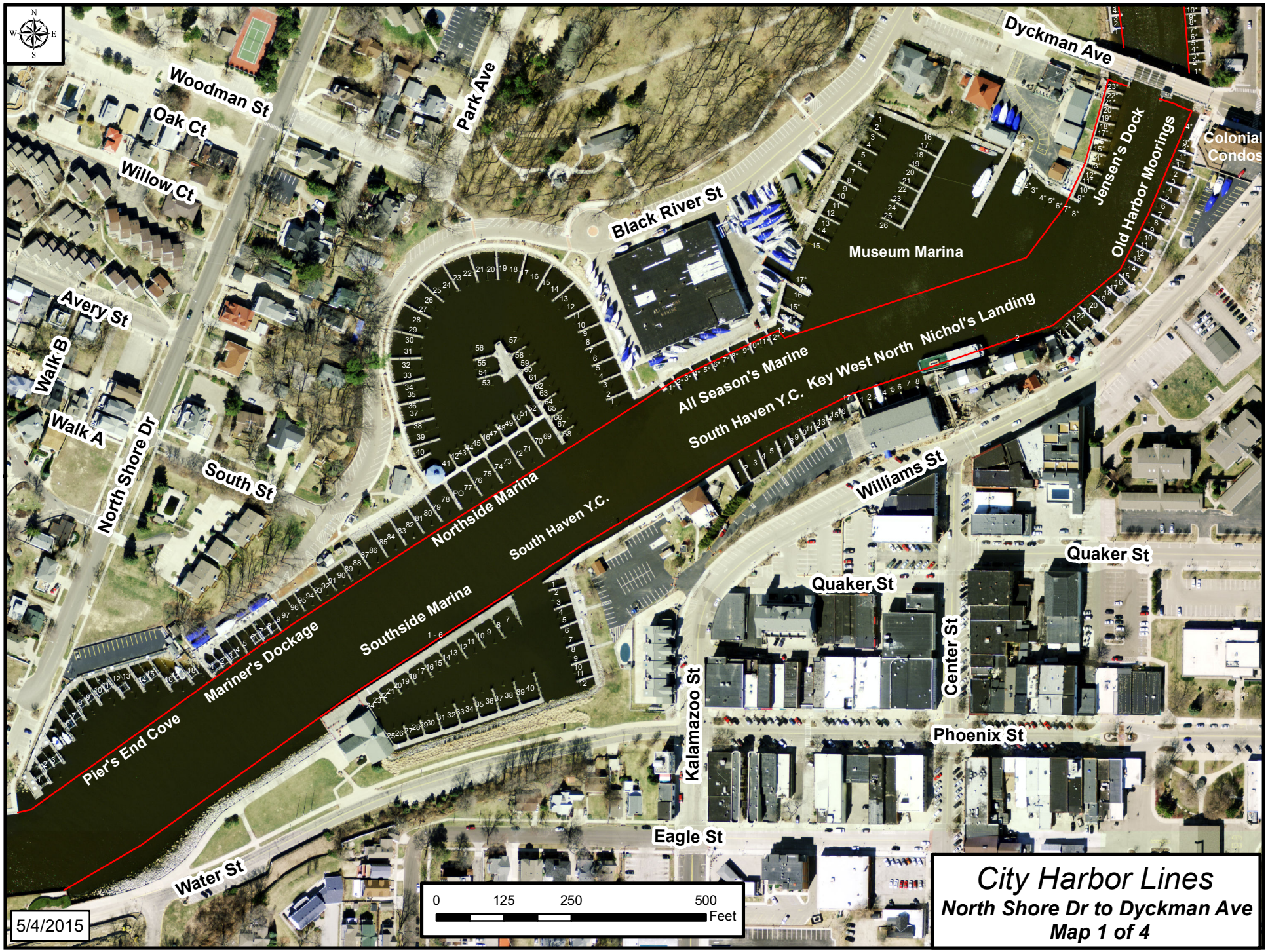
N
W
E
S
Woodman St
Oak Ct
Willow Ct
Park Ave
Dyckman Ave
Jensen's Dock
Old Harbor Moorings
Colonial Condos
Black River St
Museum Marina
Avery St
Walk B
Walk A
North Shore Dr
South St
All Season's Marine
South Haven Y.C.
Key West North
Nichol's Landing
Williams St
Northside Marina
South Haven Y.C.
Quaker St
Quaker St
Southside Marina
Mariner's Dockage
Pier's End Cove
Center St
Kalamazoo St
Phoenix St
Eagle St
Water St
0
125
250
500
Feet
5/4/2015
City Harbor Lines
North Shore Dr to Dyckman Ave
Map 1 of 4

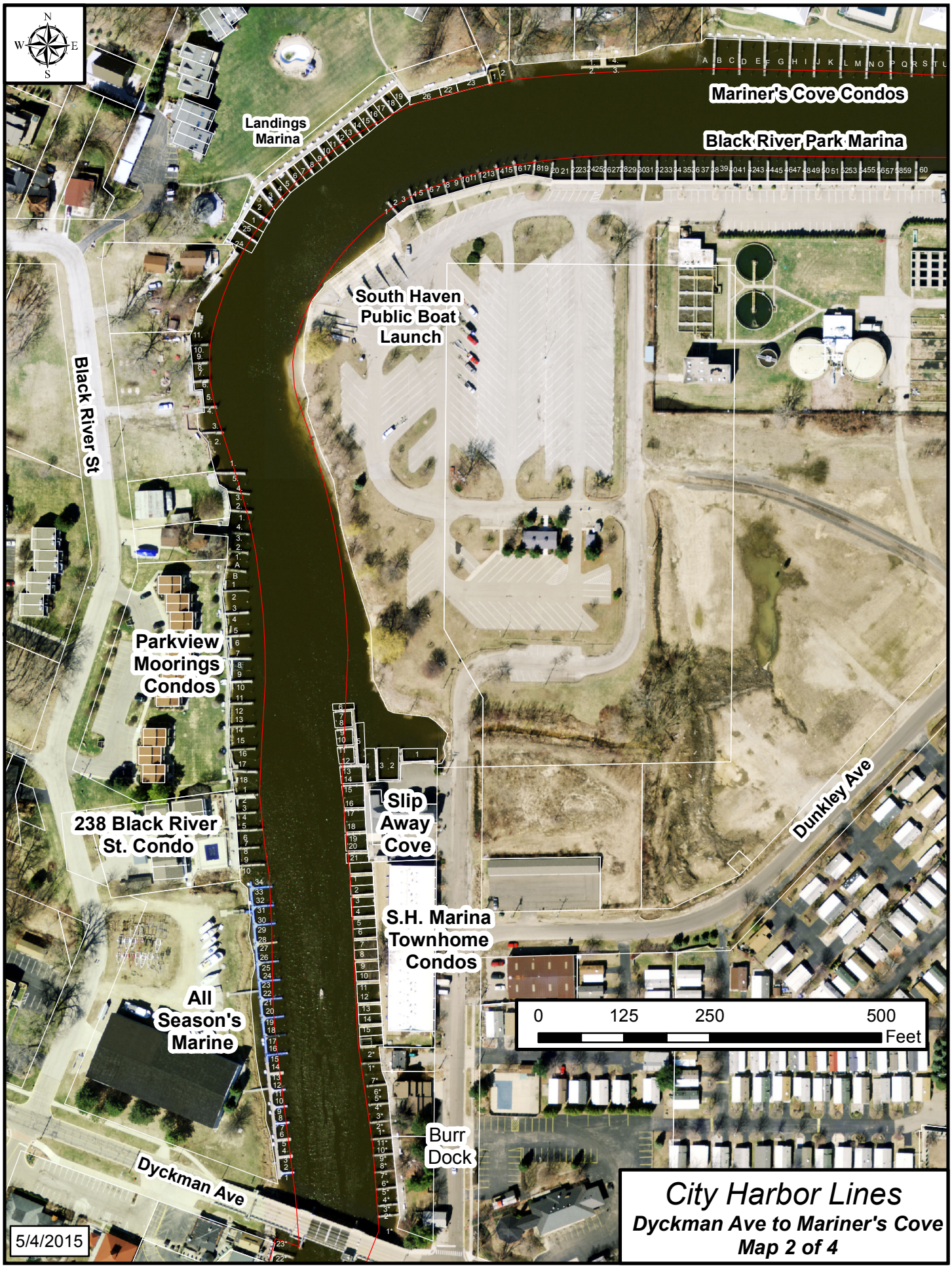

City Harbor Lines

Dyckman Ave to Mariner's Cove

Map 2 of 4

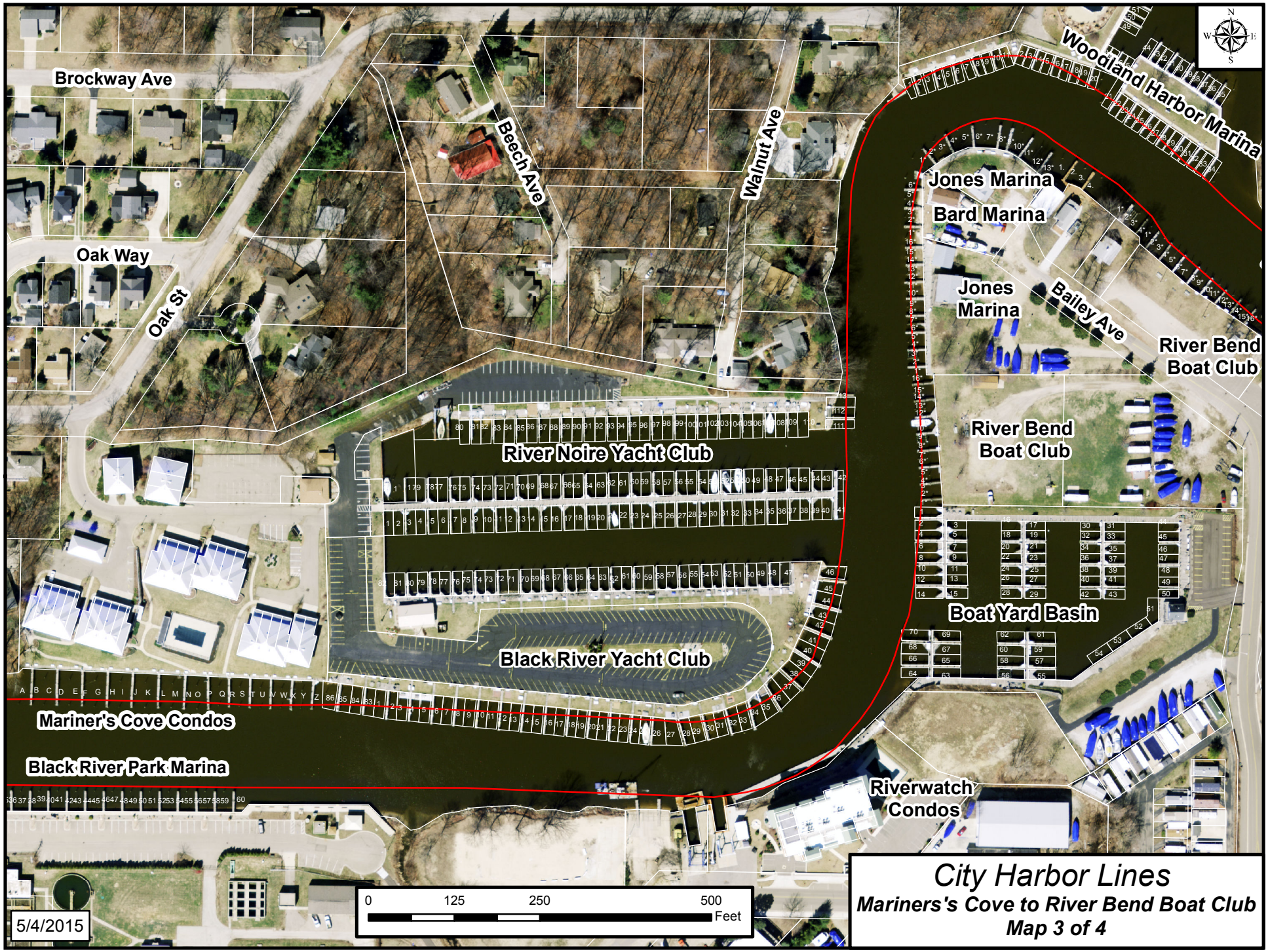

City Harbor Lines

Mariners's Cove to River Bend Boat Club

Map 3 of 4

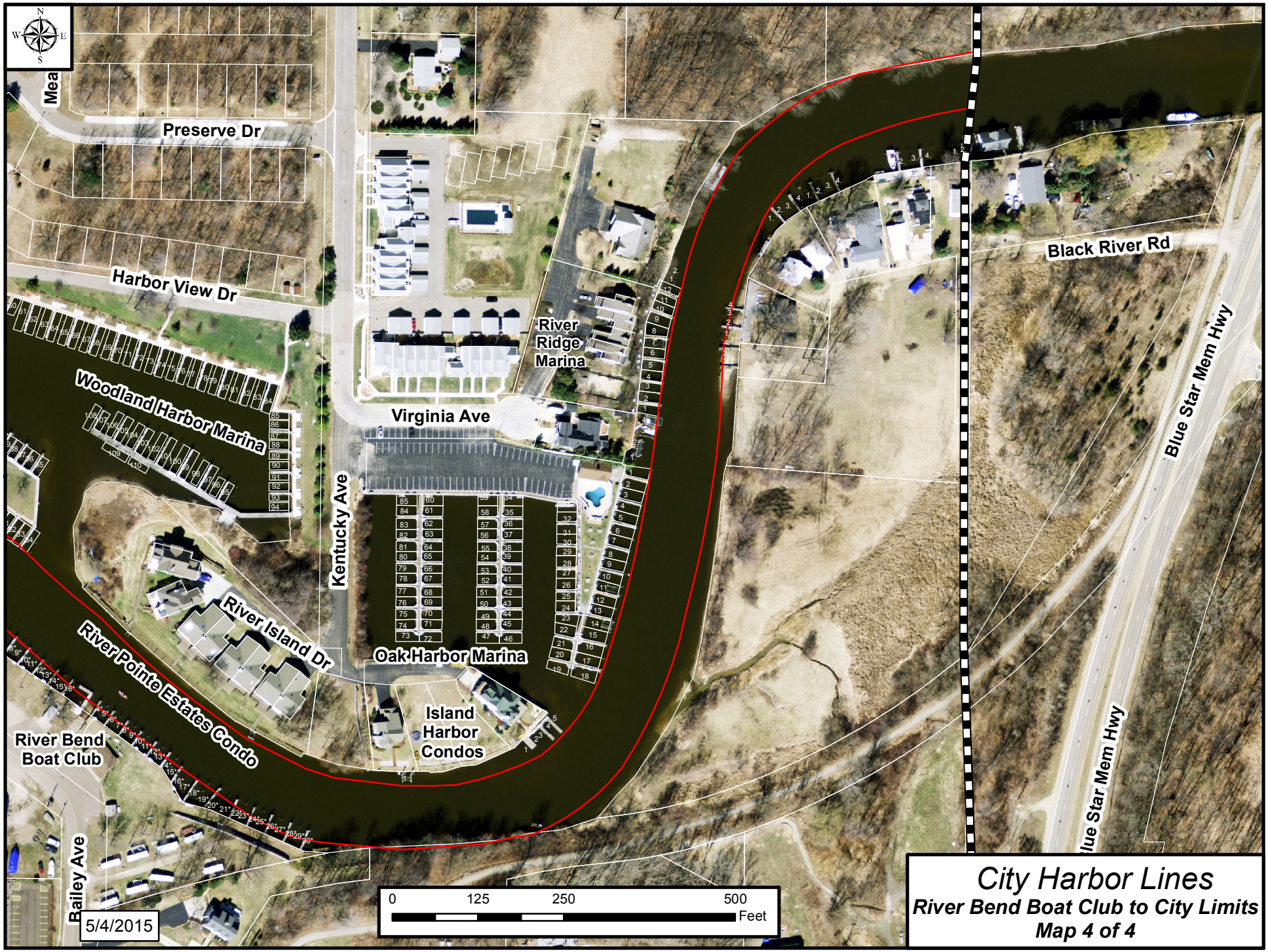
Preserve Dr
Harbor View Dr
Woodland Harbor Marina
Virginia Ave
River Ridge Marina
Kentucky Ave
River Island Dr
River Pointe Estates Condo
Oak Harbor Marina
Island Harbor Condos
River Bend Boat Club
Bailey Ave
Black River Rd
Blue Star Mem Hwy
Blue Star Mem Hwy
5/4/2015
0 125 250 500 Feet
City Harbor Lines
River Bend Boat Club to City Limits
Map 4 of 4