US Bicycle Route 35
Michigan Section
Traffic
More...
Map
Satellite
Earth
Provincial Park
Algoma Headwaters Provincial Park
Mississagi River Provincial Park
Sault Ste. Marie
Matineda Provincial Park
Elliot Lake
Bruce Mines
Blind River
North Channel
De Tour Village
Gore Bay
Marquette
Ishpeming
Harvey
Palmer
KI Sawyer AFB
Republic
Gwinn
Pictured Rocks National Lakeshore
Chatham
Munising
Newberry State Forest Area
Newberry
Hiawatha National Forest
Gwinn State Forest Area
Crystal Falls Forest Area
Sault Ste. Marie State Forest Area
Manistique
Gladstone
Shingleton State Forest Area
Norway
Niagara
Escanaba
Big Bay De Noc
Garden
Powers
Escanaba State Forest Area
Green Bay
Wausaukee
Stephenson
St Ignace
Mackinaw City
Mackinac Island
Cheboygan
Alanson
Harbor Springs
Indian River
Rogers City
Onaway
Charlevoix
Petoskey
Boyne City
Gaylord State Forest Area
Atlanta State Forest Area
Posen
Sister Bay
Marinette
Peshtigo
East Jordan
Central Lake
Sleeping Bear Dunes National Lakeshore
Hillman
Alpena
Lake Huron
Atlanta
Bellaire
Gaylord
Oconto
Sturgeon Bay
Elk Rapids
Mancelona
Lewiston
Ossineke
Traverse City
Kalkaska
Hubbard Lake
Grayling State Forest Area
Suamico
Algoma
Traverse City State Forest Area
Grayling
Mio
Harrisville
Green Bay
Frankfort
Benzonia
Kingsley
Allouez
Kewaunee
Roscommon
Rose City
Oscoda
Manton
Onekama
Lake City
Houghton Lake
St Helen
East Tawas
Manistee
Prudenville
Mishicot
Cadillac
West Branch
Skidway Lake
Two Rivers
Roscommon State Forest Area
Manitowoc
Marion
Harrison
Au Gres
Port Austin
Cadillac State Forest Area
Gladwin
Gladwin State Forest Area
Ludington
Scottville
Cleveland
Baldwin
Evart
Caseville
Port Hope
Beaverton
Reed City
Howards Grove
Pentwater
Manistee National Forest
Clare
Saginaw Bay
Pigeon
Bad Axe
Harbor Beach
Plymouth
Sheboygan
Sebewaing
Hart
Big Rapids
Weidman
Sanford
Sheboygan Falls
Canadian Lakes
Shelby
Mt Pleasant
Midland
Essexville
Cass City
Hesperia
White Cloud
Freeland
Bay City
Deckerville
Lake Michigan
Port Washington
Fremont
Carrollton
Whitehall
St Louis
Caro
Sandusky
Saginaw
Buena Vista
Vassar
Newaygo
Bridgeport
Grafton
Alma
Muskegon
Cedar Springs
St Charles
Croswell
Mequon
Norton Shores
Sparta
Greenville
Glendale
Rockford
Belding
Clio
Yale
Beecher
Lapeer
Northview
Milwaukee
Grand Haven
Walker
Grand Rapids
Ionia
St Johns
Owosso
Flushing
Flint
Burton
Imlay City
Port Huron
Sarnia
West Allis
Jenison
Lowell
Swartz Creek
Oak Creek
Wyoming
Portland
Grand Blanc
Marysville
Zeeland
Dewitt
St Clair
Racine
Holland
Waverly
Okemos
Rochester Hills
Mt Pleasant
Wayland
Hastings
Lansing
Kenosha
Waterford
Sterling Heights
Charlotte
Holt
Troy
Wallaceburg
Allegan
Mason
Zion
Otsego
Farmington Hills
Warren
Eaton Rapids
Southfield
Chatham
Waukegan
Plainwell
Battle Creek
Hamtramck
South Haven
Westland
Livonia
Highland Park
Detroit
Canton
Hartford
Paw Paw
Kalamazoo
Marshall
Jackson
Ann Arbor
Ypsilanti
Taylor
Lincoln Park
Lakeshore
Benton Harbor
Albion
Portage
Michigan Center
Benton Heights
Glenview
Trenton
Leamington
Schaumburg
Dowagiac
Three Rivers
Coldwater
Hillsdale
Adrian
Monroe
Lombard
Chicago
Cicero
Buchanan
Niles
Sturgis
Lambertville
Temperance
Naperville
Michigan City
Granger
Sylvania
Elkhart
Toledo
Bolingbrook
Harvey
Gary
Angola
South Bend
Lagrange
Dunlap
Montpelier
Delta
Rossford
Port Clinton
Orland Park
La Porte
Hammond
Oak Forest
Goshen
Wauseon
Perrysburg
Oak Harbor
Sandusky
Lorain
Joliet
Valparaiso
Archbold
Merrillville
Nappanee
Ligonier
Kendallville
Bryan
Napoleon
Vermilion
Bremen
Syracuse
Bowling Green
Sandusky South
Fremont
Albion
Garrett
Auburn
Defiance
Clyde
Knox
Plymouth
Lowell
Culver
Warsaw
Hicksville
Bellevue
Momence
Columbia City
De Motte
Kankakee
20 mi
50 km
©2010 Google - Map data ©2010 Google - Terms of Use
Report a problem

US Bicycle Route 35
Sault Ste Marie

Traffic | More... | Map | Satellite | Earth

Carpin Beach
Marks Bay
Ashmun Bay
Sault Ste. Marie
Lake Superior State University
Sault Ste Marie Airport
Sherman Park
Sand Rd
Pointe aux Pins
Des Chenes Dr
Lakeshore Dr
Sherman Park Dr
W 16th Ave
Oak St
Lake St
Bermuda Ave
Sault Sainte Marie Municipal Airport / Sanderson Field
Ashmun St
E 15th Ave
Minneapolis Woods
Seymour Rd
Pointe Louise
Canada
United States
Izaak Walton Bay
W 3 Mile Rd
E 3 Mile Rd
S Mackinac Trail
Co Rd 63
5 Mile Rd
W 5 Mile Rd
E 5 Mile Rd
Cedar Dr
S White Rd
S Baker Side Rd
W 5 1/2 Mile Rd
Birch Point Loop E
W 6 Mile Rd
E 6 Mile Rd
S Soo Line Rd
S Killackey Rd
Forrest Rd
S Piche Rd
S Maple Rd
S Taylor Rd
W 7 Mile Rd
E 7 Mile Rd
Mills Rd
W Mills Rd
S Forest Side Rd
S Piche Side Rd
W 8 Mile Rd
E 8 Mile Rd
Dafter Township
S Meridian Rd
S Mackinaw Rd
W 9 Mile Rd
E 9 Mile Rd
S Tuori Side Rd
W 10 Mile Rd
E 10 Mile Rd
S Kinross Rd
Mitchel Rd
Seymore Rd
W 11 Mile Rd
E 11 Mile Rd
11 Mile Rd
W 12 Mile Rd
E 12 Mile Rd
S Curtis Rd
S Balsam Rd
W 13 Mile Rd
E 13 Mile Rd
W 14 Mile Rd
75
129
28

1 mi
1 km

©2010 Google - Map data ©2010 Google - Terms of Use | Report a problem

US Bicycle Route 35
Sault Ste Marie Detail

Traffic | More... | Map | Satellite | Earth

Albert St W
Queen St W
Portage Ln
George St N
Cathcart St
Alexandra St
Central Park Ave
Gore St
Blucher St
Abbott St
Tancred St
Francis St
London St
Wellington St E
Queen St E
Albert St E
Bruce St
King St
Elgin
Bay St
Algoma Central Railway
St Marys River Dr
Foster Dr
Spring St
Station Mall
Sault Ste. Marie International Bridge (Toll road)
Canal Dr
Whitefish Island
Sault Ship Canal
North Channel
Huron St
Andrew St
James St
Hudson St
Toronto St
West St
Allen St
Pier Dr
W Pier Dr
W Portage Ave
Emeline St
Ridge St
Gros Cap Ave
Spruce St W
Trempes Grand Ave
Fort St
Magazine St
Ferris St
Maloney Way
Arlington St
Pine St
Nolte St
Osborn Blvd
Oaka St
Ashmun St
Court St
Bingham Ave
Brady St
Kimball St
Armory Pl
E Park Pl
W Park Pl
E Water St
Glenn Ave
Johnston St
Maple St
E Spruce St
Cedar St
E Portage Ave
Peck St
Eureka St
Meridian St
2nd St E
Sheridan Dr
Circle Dr
College Dr
S Campus Ct
Prospect Ave
Summit St
S Ravine St
Hillside St
Leroy St
Helen St
Brown St
Lyon St
Dawson St
Carrie St
Hursley St
Amanda St
E Ann St
Tyson St
Barbeau St
Seymour St
E Spruce
Carrie St
E Easterday Ave
W Easterday Ave
Lake Superior State University
Travel Info Ctr
South St
Bay
W Portage Ave
Sault Ste. Marie
Holiday Inn Express Hotel Sault Ste. Marie
Dillon St
Parnell St
Emmett St
Ryan Ave
Davitt St
James St
Elliott Cir
W 4th Ave
W 5th Ave
W 6th Ave
W 8th Ave
9th Ave W
10th Ave W
11th Ave W
12th Ave W
13th Ave W
W 14th Ave
15th Ave W
E 4th Ave
5th Ave E
6th Ave E
7th Ave E
E 8th Ave
E 9th Ave
E 10th Ave
11th Ave E
E 11th Ave
Marquette Ave
Newton Ave
Memorial Athletic Field
Sault Ste Marie High School
Seymour Rd
7th St
8th St
Minneapolis Woods
16th Ave E
Fornicola Ave
E 17th Ave
W 18th Ave
18th Ave E
W 19th Ave
W 20th Ave
E 20th Ave
129
Sault Sainte Marie Municipal Airport / Sanderson Field
Soo Locks Lodge & Suites
3rd St W
W 24th Ave
W 25th Ave
Blue Water Dr
25th Ave E
Meridian St
Ashmun St
Young St
Augusta St
Minneapolis St
Superior St
Johnston St
Swinton St
Lizzie St
Tweed St
John St
Park St
Davitt St
Ryan Ave
Elliott Cir
Circle Dr
Ferris St
Maloney Way
Fort St
Magazine St
Pine St
Trempes Grand Ave
Meridian St
2nd St E
Sheridan Dr
Peck St
Eureka St
Gros Cap Ave
Spruce St W
Ridge St
Emeline St
W Portage Ave
Pier Dr
W Pier Dr
South St
Bay
W Portage Ave
Lake Superior State University
Travel Info Ctr
W Easterday Ave
9th St W
Ave W
394
75

1000 ft
200 m

©2010 Google - Map data ©2010 Google - Terms of Use
Report a problem

US Bicycle Route 35
Kinross

Traffic | More... | Map | Satellite | Earth

S Tilson Rd
Tilson Rd
S Bound Rd
Garkinghouse Lake
W Thompson Rd
S Kinross Rd
S Mackinac Trail
75
S Gaines Hwy
S Postma Rd
W Thompson Rd
S Tilson Rd
S Johnson Rd
Kinross Charter Township
W Ploegstra Rd
16 Mile Rd
S Centerline Rd
Co Rd H63
Kinross Lake
80
Kincheloe
W 17 Mile Rd
Co Rd 63
W Kallio Rd
S Aho Rd
Chippewa County International Airport
W 18 Mile Rd
W Turner Rd
W Main St
48
Trout Lake Rd
W Glen St
Trembley Rd
W 20 Mile Rd
S Hantz Rd
W 21 Mile Rd
N Fish Rd
Mackinac Trail Spur
W Prairie Rd
W Wards Rd
S Chub Creek Rd
S Peffers Rd
S Janvie Rd
S Steinbeck Rd
S Pea Line Rd
S McCabe Rd
W 23 Mile Rd
Town Line Rd
Fish Rd
Bay Rd
Criderman Rd
Hill Lake
Machinac Rd

1 mi
1 km

©2010 Google - Map data ©2010 Google - Terms of Use Report a problem

US Bicycle Route 35
Saint Martin Bay

US Bicycle Route 35
Straits of Mackinac

Traffic | More... | Map | Satellite | Earth

Massey Lake
Hiawatha National Forest
Mackinac Trail
Moran Bay Seaplane Base
N State St
I-75 BUS
Chain Lake
East Moran Bay
St Ignace
Old Portage Trail
Point Labarbe Rd
Straits State Park
St Ignace - Mackinac Ferry
Lake Shore Dr
British Landing Rd
185
Mackinac State Park
Mackinac Island Airport
Mackinac Island
Grand Ave
Huron Rd
Huron St
Mackinaw - Mackinac Island Ferry
Mackinac Bridge (Toll road)
Fort Michilimackinac State Park
Mackinaw City
Wawatam Township
Wilderness Park Dr
Trails End Rd
Mackinaw Township
Werrnway Rd
Valley Dr
1 mi
1 km

©2010 Google - Map data ©2010 Google - Terms of Use Report a problem

US Bicycle Route 35
St. Ignace Detail

Traffic | More... | Map | Satellite | Earth

N State St
S Airport Rd
Holiday Inn Express Hotel St Ignace-Lake Front
Antoine St
Best Western Harbour Pointe Lakefront
Bluff St
Balsam St
Comfort Inn Beachside
Budget Host Inn & Suites
Lake St
Murray St
Johnson St
Reagon St
I-75 BUS
Glashaw St
Ojibway Trail
East Moran Bay
Marquette St
Quality Inn Lakefront
St Ignace
Ellsworth St
N Marley St
E Goudreau Ave
Central
Prospect St
E Truckey St
Portage St
Dickinson St
Spring St
Chambers St
Church St
McCann St
Boynton
High St
Fitch St
Keightley St
W Spruce St
Bell St
Burdette St
W Elliott St
E Elliott St
Bertrand St
Hombach St
Mackinac Straits Hospital and Health Ctr
S State St
Ferry Ln
W Hamlin St
William St
Medora St
Huron St
Paro St
St Ignace - Mackinac Ferry
Dock 3 Rd
Graham Ave
Front St
White Pine Dr
Straits State Park
Quality Inn
Boulevard Dr
Densmore Ave
Mackinac Bridge (Toll road)
S 1st St
S 2nd St
N 1st St
N 2nd St
E Spruce St
Spruce Addition
W Spruce Rd
Abe St
Hill St
3rd St
W Truckey St
County Line Rd
Lemoine St
Shore Rd
I-75
I-75 BUS
US 2
344
344B
344A
345
343

1000 ft
200 m

©2010 Google - Map data ©2010 Google - Terms of Use Report a problem

US Bicycle Route 35
Mackinac Island Detail

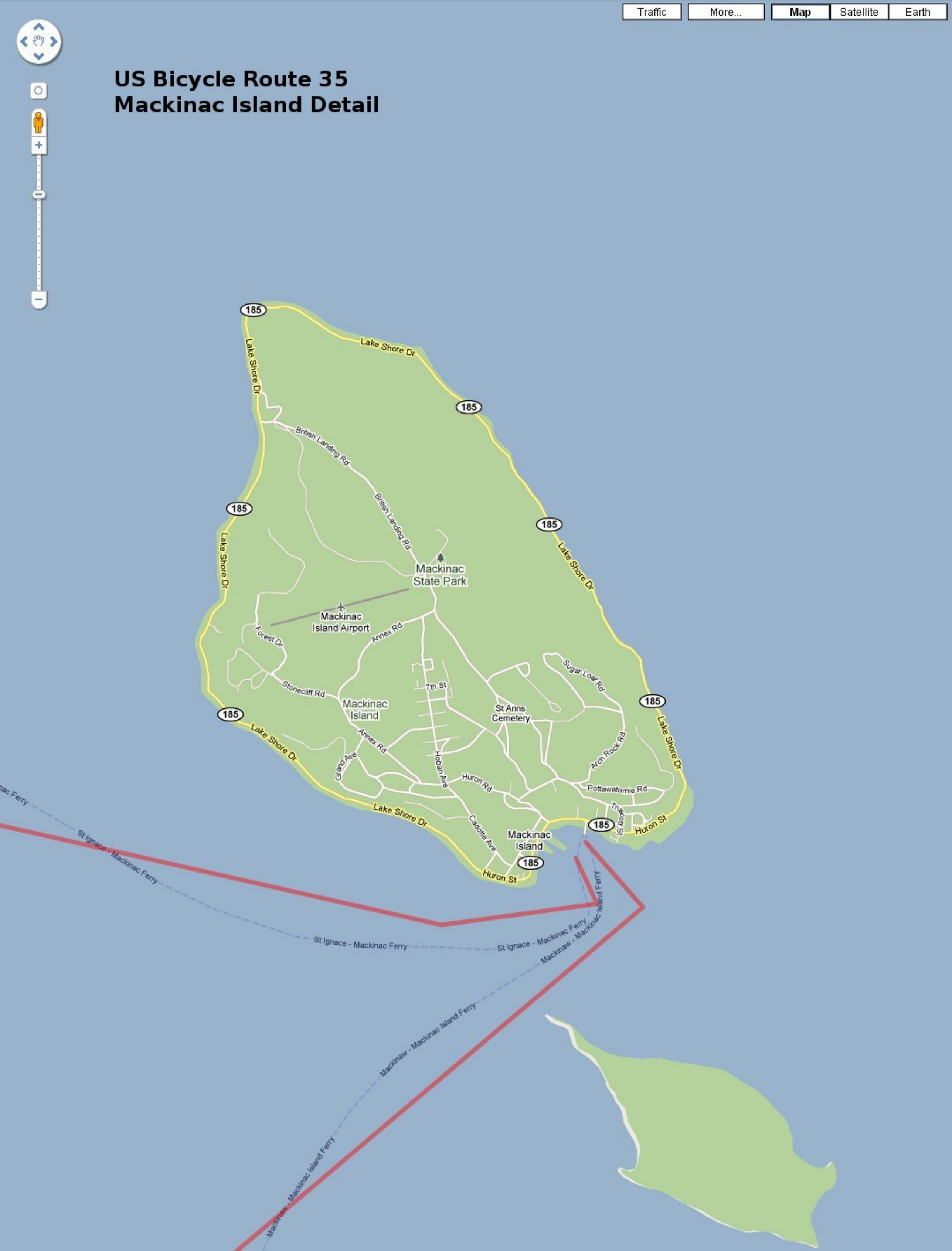

US Bicycle Route 35
Mackinaw City Detail

Traffic | More... | Map | Satellite | Earth

Mackinac Bridge (Toll road)

Fort Michilimackinac State Park
Old Mackinac Point Lighthouse
Straits Ave
N Huron Ave
E Depeyster St
Henry St
E Sincliar St
Holiday Inn Express At the Bridge
Mackinaw City
E Jamet St
W Jamet St
Lakeside Dr
Straits Ave
N Marest St
Ducharme St
Langlade St
W Etherington St
Louvigny St
Dujaunicy St
Askins St
S Askins St
Lakeview Cemetery
W Central Ave
E Central Ave
Shepler's Mackinac Island Ferry
Cadillac St
Perrot St
Pond St
Farley St
Hiawatha St
Cadotte St
Griffin St
Mackinaw Crossings Dr
Mackinaw Hwy
Railroad Ave
Mackinaw Crossings
Wendell St
3rd St
S Huron Ave
Nicolet St
Lake St
Nokomis St
Best Western Thunderbird Inn
Trails End Rd
Golf Course Rd
N Mackinaw Hwy

75 | 108 | 338 | 339 | 337 | 23

1000 ft
200 m

©2010 Google - Map data ©2010 Google - Terms of Use Report a problem

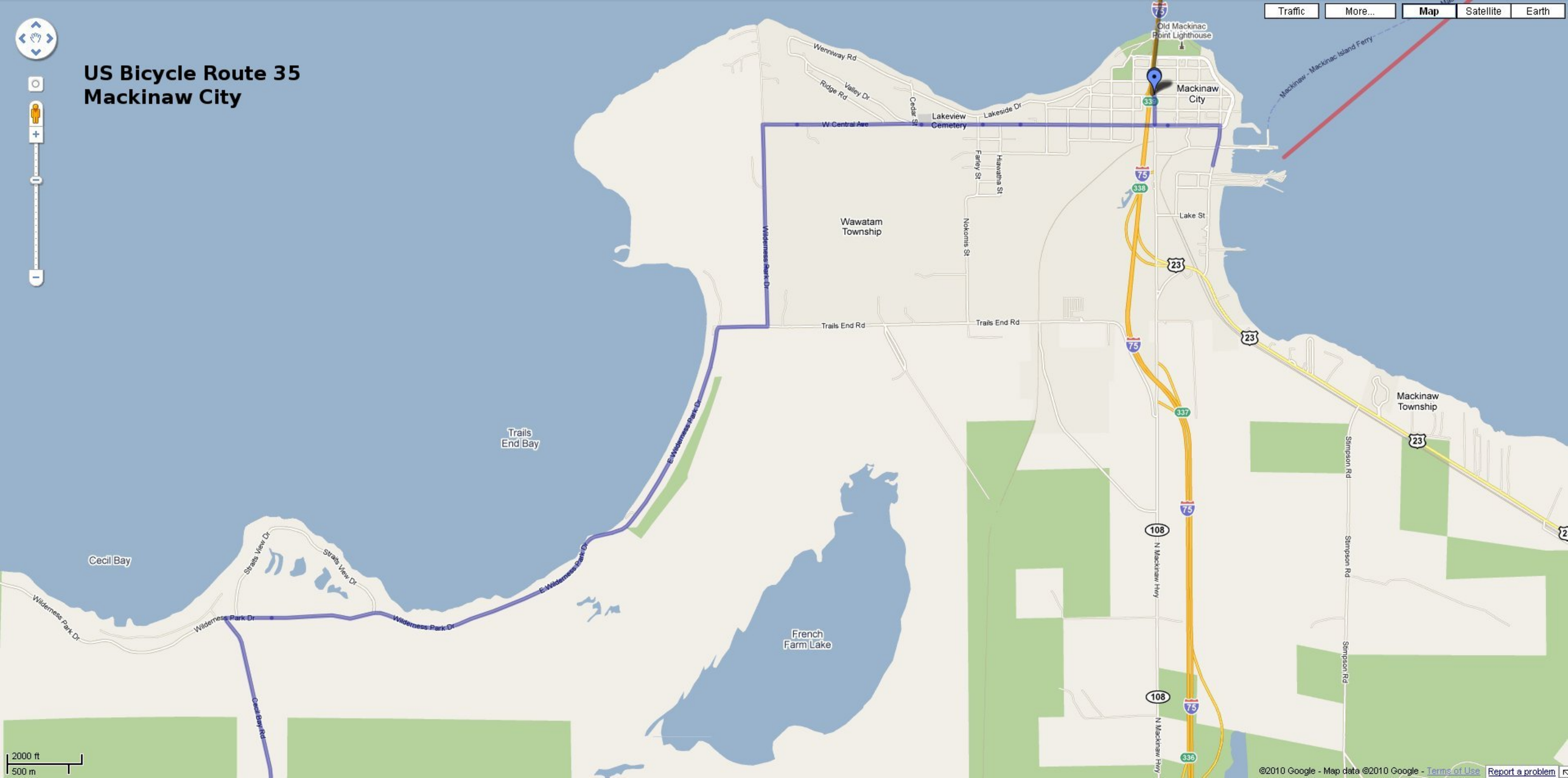
US Bicycle Route 35
Mackinaw City
Traffic
More...
Map
Satellite
Earth
Old Mackinac Point Lighthouse
Mackinaw - Mackinac Island Ferry
Mackinaw City
Wennway Rd
Ridge Rd
Valley Dr
Cedar St
Lakeview Cemetery
Lakeside Dr
W Central Ave
Farney St
Hiawatha St
Wawatam Township
Nokomis St
Wilderness Park Dr
Lake St
Trails End Rd
Trails End Rd
Mackinaw Township
Stimpson Rd
Trails End Bay
E Wilderness Park Dr
Straits View Dr
Straits View Dr
Cecil Bay
Wilderness Park Dr
Wilderness Park Dr
E Wilderness Park Dr
French Farm Lake
N Mackinaw Hwy
Cecil Bay Rd
2000 ft
500 m
©2010 Google - Map data ©2010 Google - Terms of Use
Report a problem

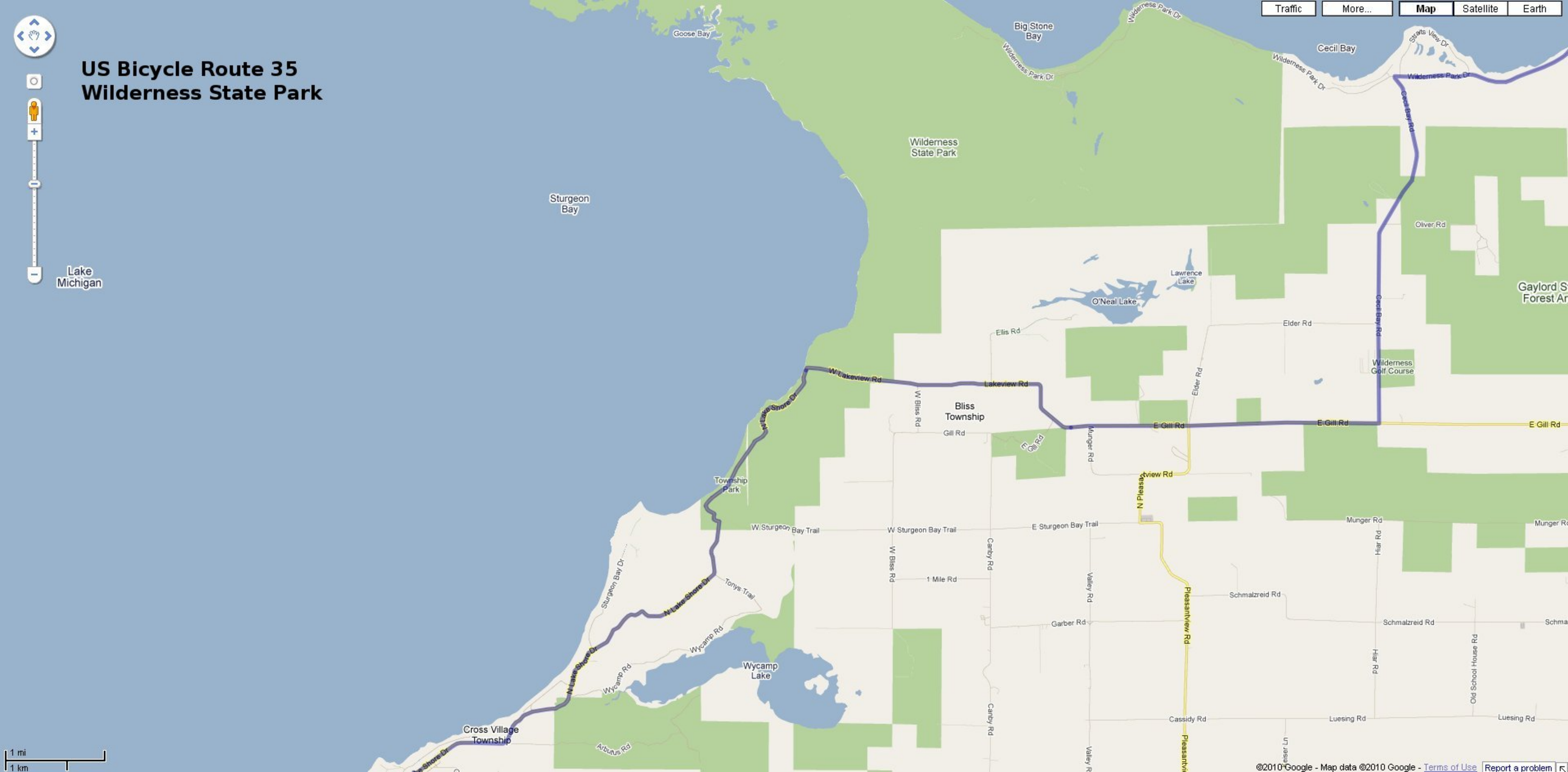
US Bicycle Route 35
Wilderness State Park
Traffic
More...
Map
Satellite
Earth
Goose Bay
Big Stone Bay
Wilderness Park Dr
Cecil Bay
Starts View Dr
Wilderness State Park
Sturgeon Bay
Lake Michigan
Oliver Rd
Lawrence Lake
O'Neal Lake
Cecil Bay Rd
Gaylord S
Forest Ar
Ellis Rd
Elder Rd
Wilderness Golf Course
W Lakeview Rd
Lakeview Rd
W Bliss Rd
Bliss Township
Gill Rd
E Gill Rd
Ft Gill Rd
Munger Rd
Elder Rd
N Lake Shore Dr
Township Park
N Pleasantview Rd
W Sturgeon Bay Trail
E Sturgeon Bay Trail
Canby Rd
Valley Rd
1 Mile Rd
Hair Rd
Schmalzreid Rd
Sturgeon Bay Dr
Tonys Trail
Wycamp Rd
Wycamp Lake
Garber Rd
Pleasantview Rd
Old School House Rd
Cross Village Township
Arbutus Rd
Cassidy Rd
Luesing Rd
1 mi
1 km
©2010 Google - Map data ©2010 Google - Terms of Use
Report a problem

Traffic | More... | Map | Satellite | Earth

US Bicycle Route 35
Harbor Springs

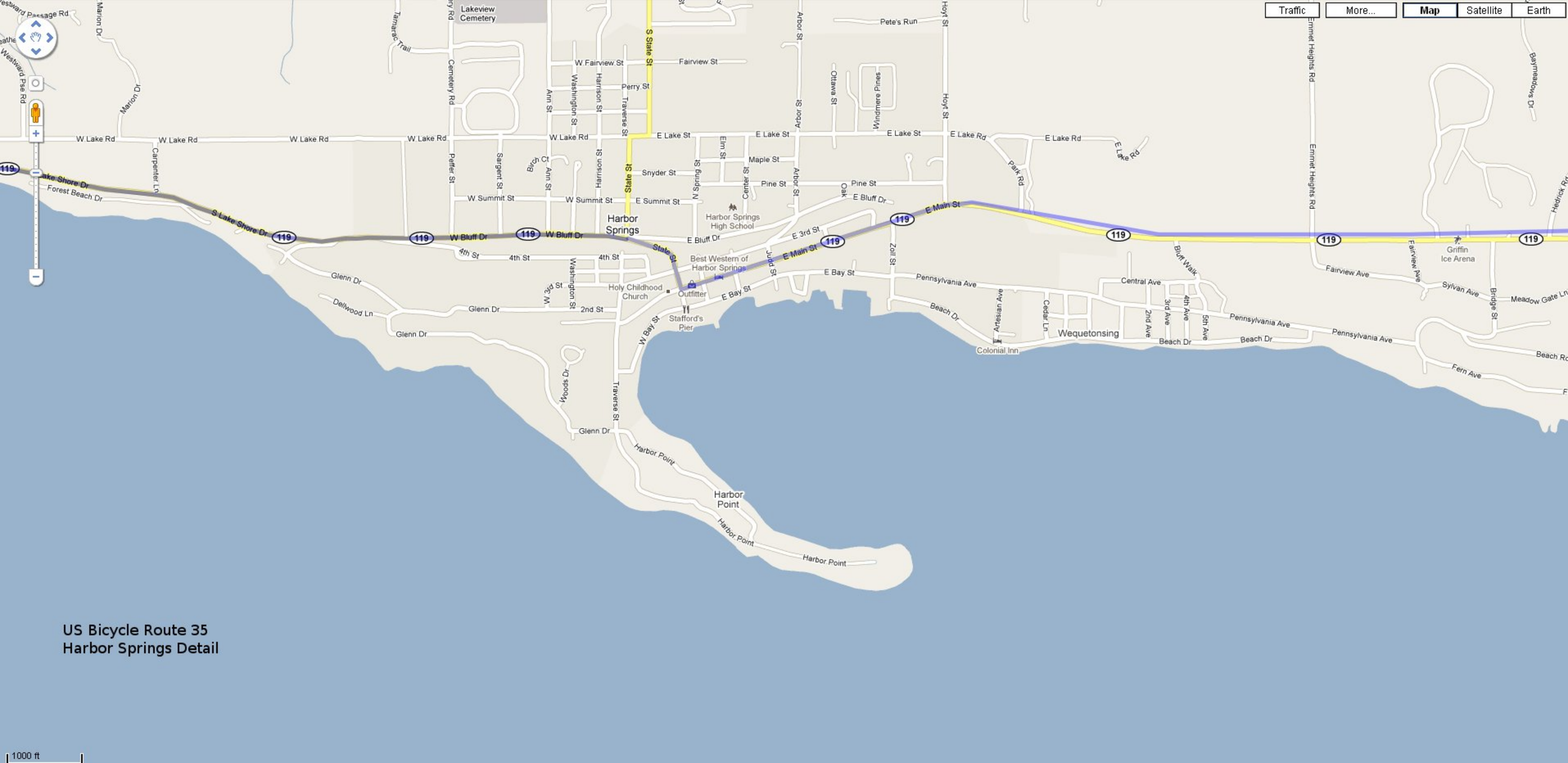
Traffic
More...
Map
Satellite
Earth
Lakeview Cemetery
Pete's Run
W Fairview St
Fairview St
Perry St
W Lake Rd
E Lake St
E Lake Rd
Maple St
Snyder St
Pine St
W Summit St
E Summit St
E Bluff Dr
E 3rd St
E Main St
Harbor Springs
Harbor Springs High School
Best Western of Harbor Springs
Holy Childhood Church
Outfitter
Stafford's Pier
E Bay St
W Bay St
4th St
2nd St
W 3rd St
Glenn Dr
Dellwood Ln
Woods Dr
Harbor Point
Pennsylvania Ave
Central Ave
Beach Dr
Wequetonsing
Colonial Inn
Fairview Ave
Griffin Ice Arena
Sylvan Ave
Meadow Gate Ln
Bridge St
Fern Ave
Emmet Heights Rd
Bluff Walk
Park Rd
Oak
Ottawa St
Hoyt St
Arbor St
Center St
Elm St
Judd St
Zoll St
Ann St
Harrison St
Washington St
Traverse St
Cemetery Rd
Peffer St
Sargent St
Birch Ct
Tamarac Trail
Marion Dr
Carpenter Ln
Westward Pse Rd
Westward Passage Rd
Lake Shore Dr
Forest Beach Dr
S Lake Shore Dr
W Bluff Dr
State St
S State St
N State St
119
US Bicycle Route 35
Harbor Springs Detail
1000 ft

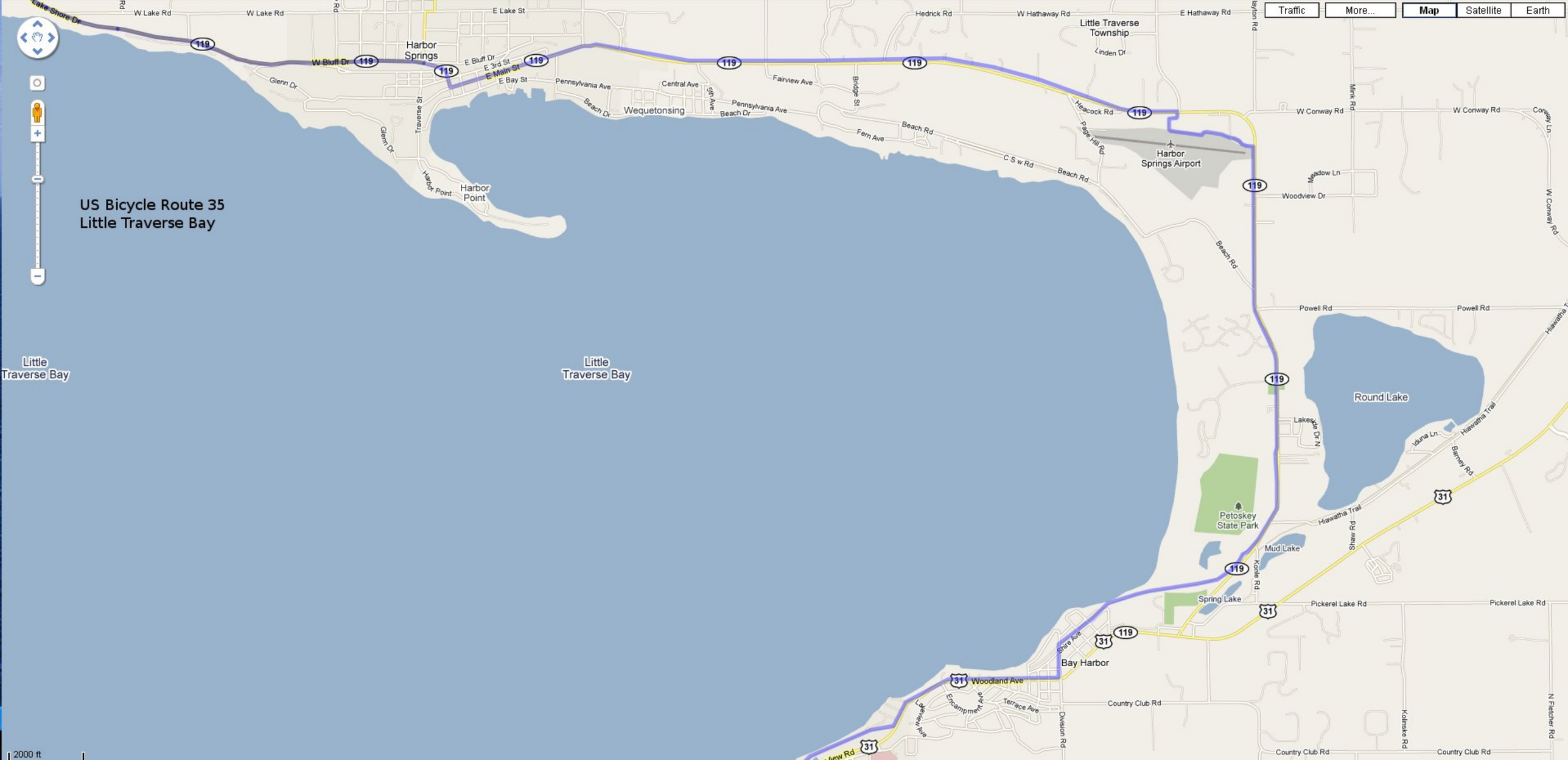

Traffic
More...
Map
Satellite
Earth
US Bicycle Route 35
Little Traverse Bay
Little Traverse Bay
Little Traverse Bay
Harbor Springs
Wequetonsing
Harbor Point
Little Traverse Township
Harbor Springs Airport
Round Lake
Petoskey State Park
Mud Lake
Spring Lake
Bay Harbor
Lake Shore Dr
W Lake Rd
E Lake St
W Bluff Dr
E Bluff Dr
E 3rd St
E Main St
E Bay St
Glenn Dr
Traverse St
Harbor Point
Pennsylvania Ave
Central Ave
Beach Dr
Fairview Ave
Bridge St
Hedrick Rd
W Hathaway Rd
E Hathaway Rd
Linden Dr
Heacock Rd
Page Hill Rd
Fern Ave
Beach Rd
C S w Rd
W Conway Rd
Mink Rd
Meadow Ln
Woodview Dr
Powell Rd
Hiawatha Trail
Iduna Ln
Barney Rd
Shaw Rd
Konle Rd
Pickerel Lake Rd
Shire Ave
Woodland Ave
Terrace Ave
Encampment Ave
Lakeview Ave
Division Rd
Country Club Rd
Kolinske Rd
N Fletcher Rd
119
31
2000 ft

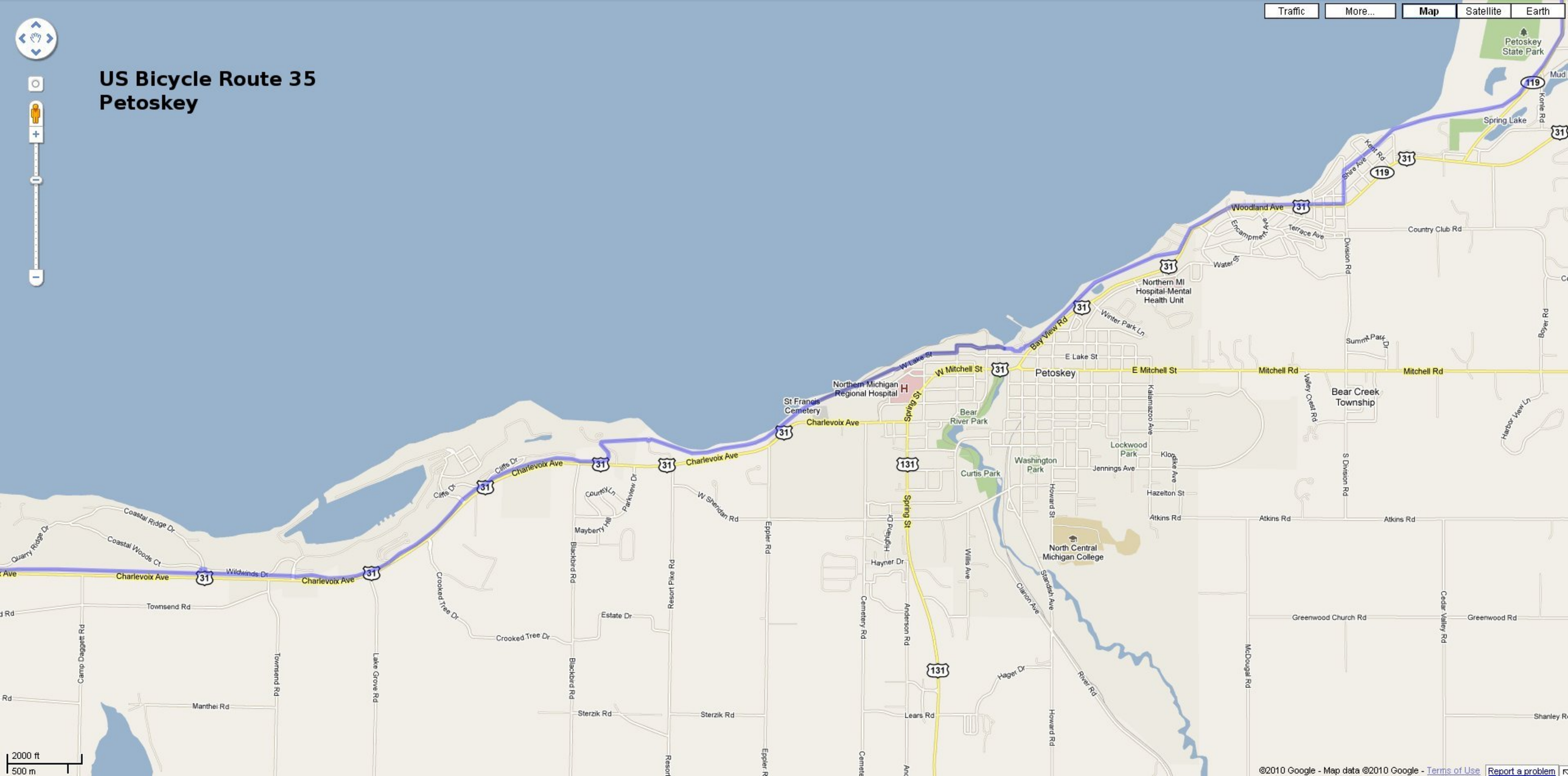

US Bicycle Route 35
Petoskey
Traffic
More...
Map
Satellite
Earth
Petoskey State Park
Spring Lake
Woodland Ave
Country Club Rd
Northern MI Hospital-Mental Health Unit
Bay View Rd
E Lake St
W Lake St
W Mitchell St
Petoskey
E Mitchell St
Mitchell Rd
Bear Creek Township
Northern Michigan Regional Hospital
St Francis Cemetery
Charlevoix Ave
Spring St
Bear River Park
Lockwood Park
Washington Park
Curtis Park
Jennings Ave
Hazelton St
Atkins Rd
North Central Michigan College
Coastal Ridge Dr
Coastal Woods Ct
Wildwinds Dr
Townsend Rd
Manthei Rd
Crooked Tree Dr
Estate Dr
Sterzik Rd
Lears Rd
Hayner Dr
Hager Dr
Greenwood Church Rd
Greenwood Rd
Shanley Rd
Cliffs Dr
Mayberry Hill
W Sheridan Rd
Eppler Rd
Resort Pike Rd
Blackbird Rd
Cemetery Rd
Anderson Rd
Willis Ave
Howard St
Howard Rd
Clarion Ave
Standish Ave
River Rd
McDougal Rd
Cedar Valley Rd
Division Rd
S Division Rd
Kalamazoo Ave
Valley Crest Rd
Harbor View Ln
Boyer Rd
Kent Rd
Shire Ave
Terrace Ave
Encampment Ave
Water St
Winter Park Ln
Summit Park Dr
Kent Rd
Konie Rd
Quarry Ridge Dr
Camp Daggett Rd
Townsend Rd
Lake Grove Rd
Parkview Dr
Cliffs Dr
Mud
2000 ft
500 m
©2010 Google - Map data ©2010 Google - Terms of Use
Report a problem

US Bicycle Route 35
Petoskey Detail

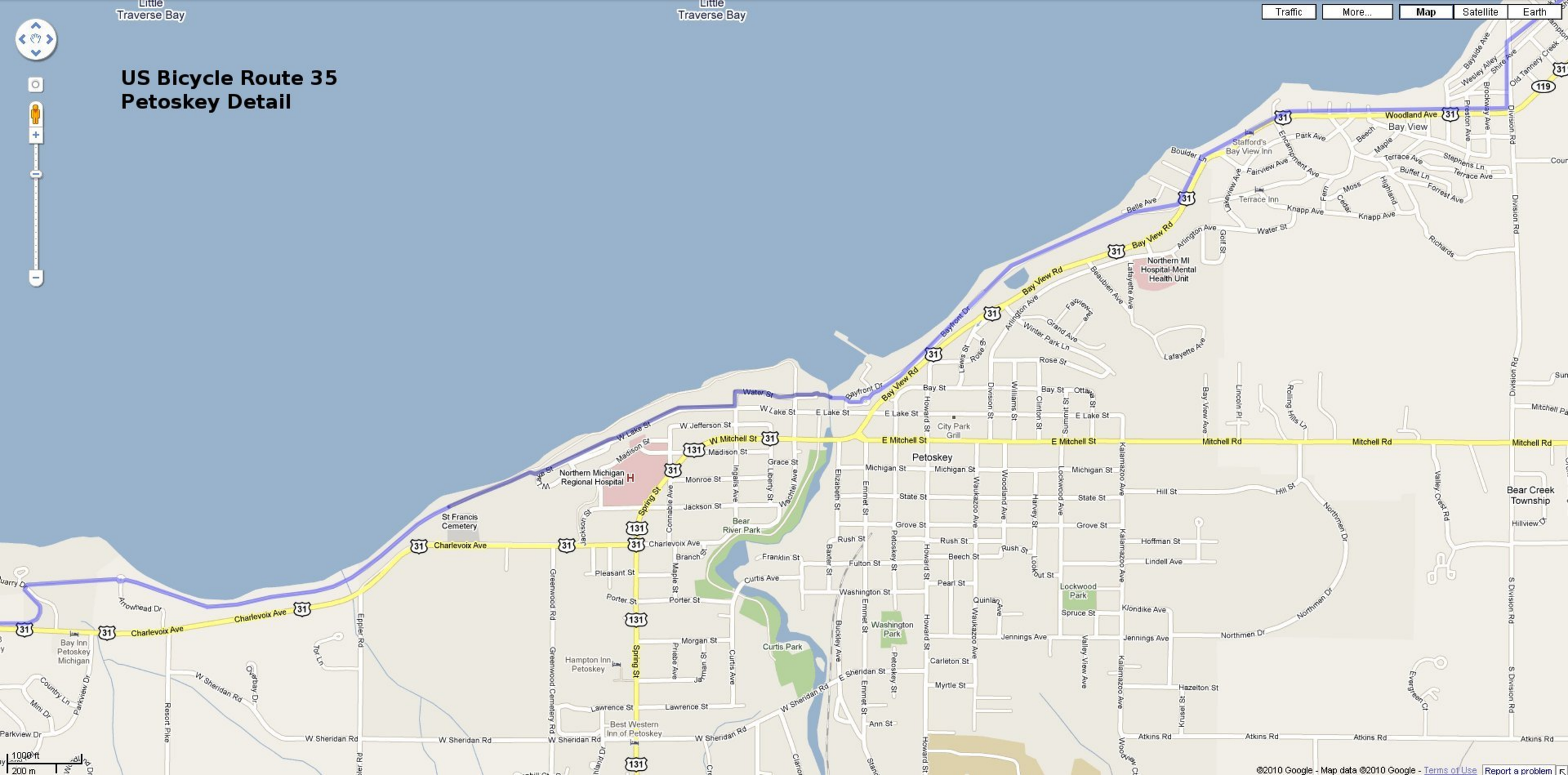

US Bicycle Route 35
Charlevoix

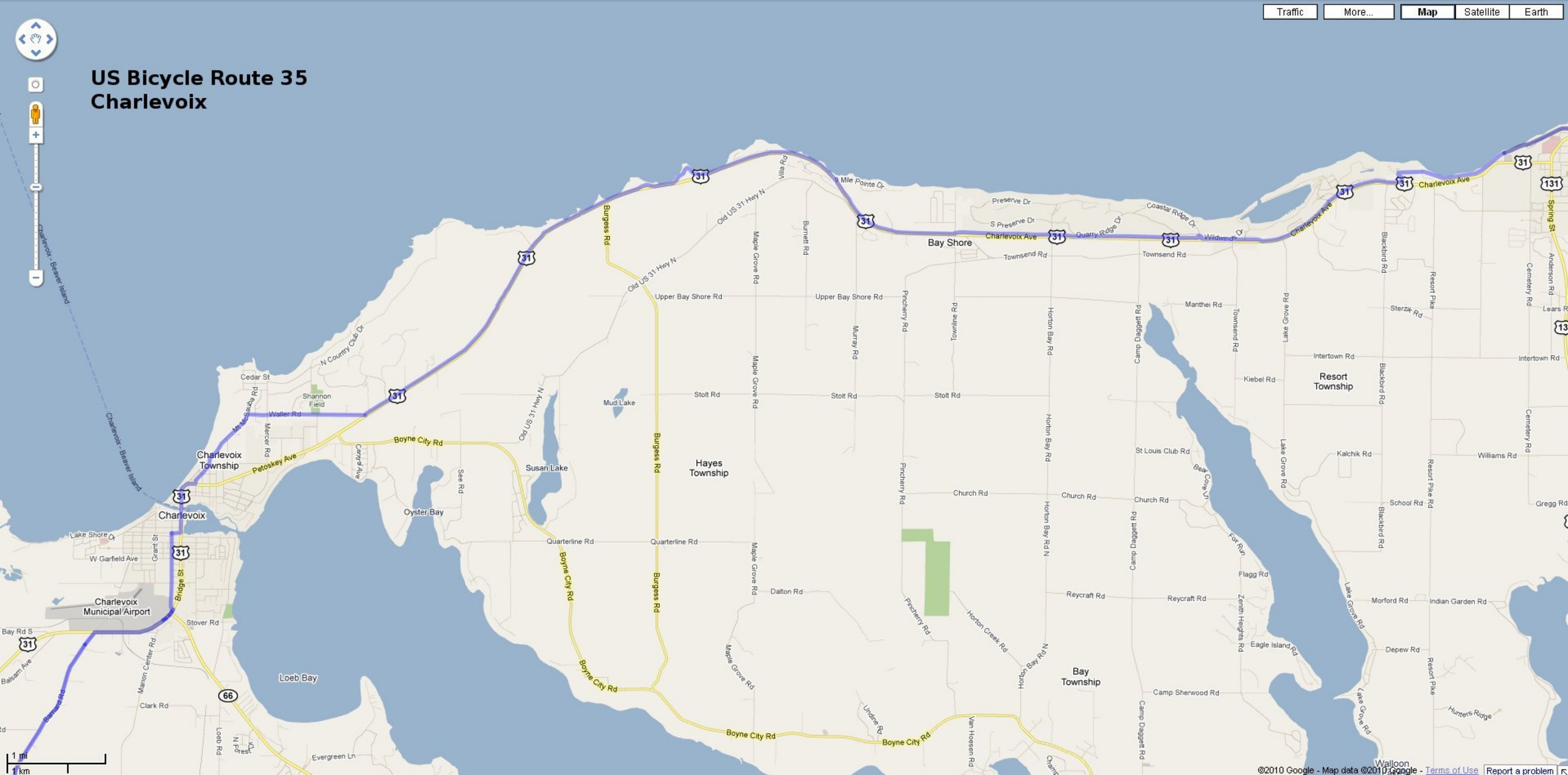

US Bicycle Route 35
Charlevoix Detail

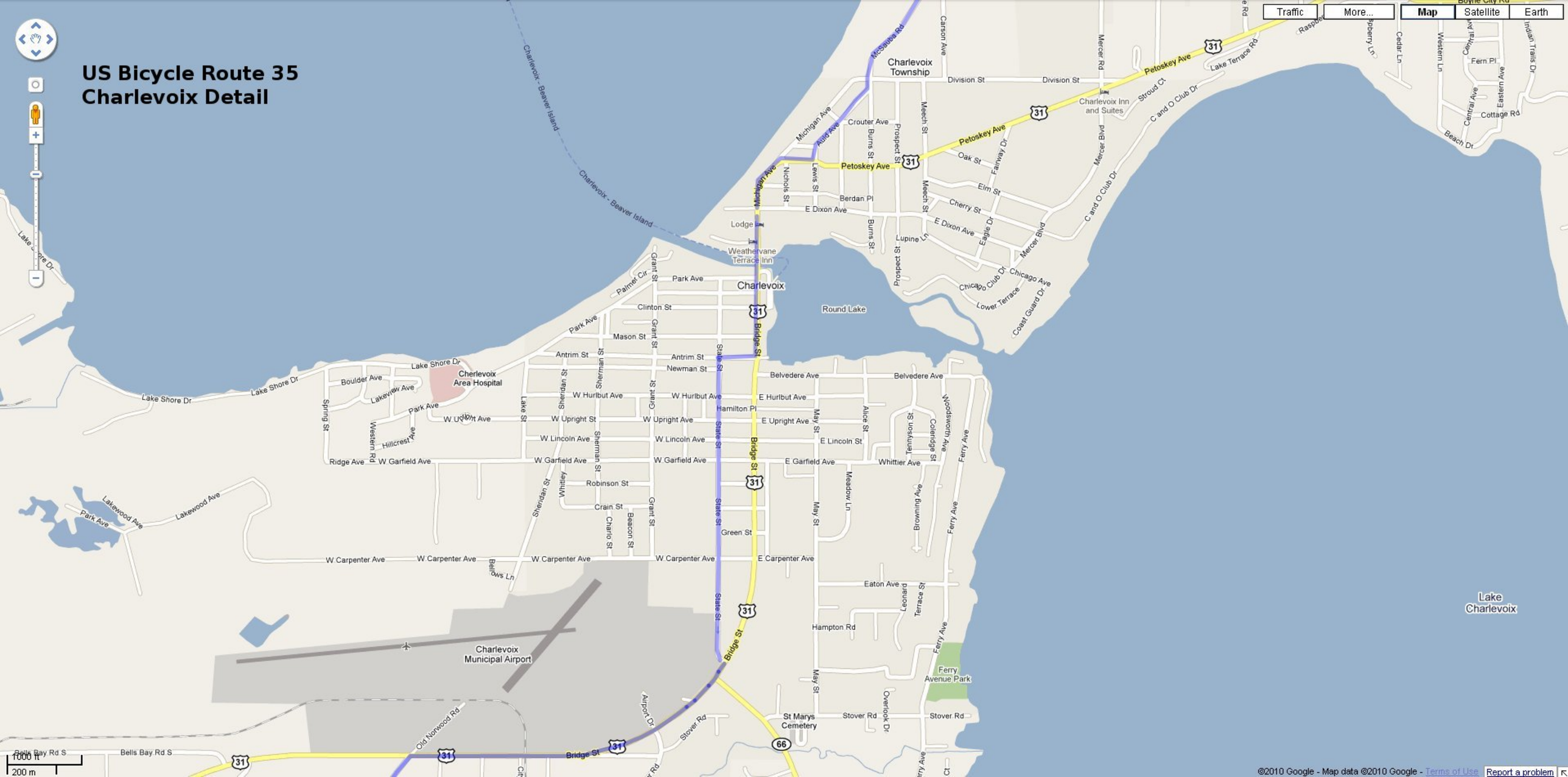

US Bicycle Route 35
Fishermans Island

Traffic | More... | Map | Satellite | Earth

Charlevoix
W Garfield Ave
Grant St
31
Bridge St
Lake Shore Dr
Bells Bay
Bells Bay Rd
Charlevoix Municipal Airport
Stover Rd
Bells Bay Rd S
Balsam Ave
Marion Center Rd
Barnard Rd
66
Clark Rd
Heise Rd
Loeb Rd
Webster Rd
Cedarview Dr
Veenstra Rd
Clipperview Rd
Wilmere Rd
Vratinina Rd
Beatty Rd
Fishermans Island State Park
Ferry Rd
Spayde Rd
Black Rd
Klooster Rd
Lake 26 Rd
Twin Lakes
Norwood Township
Norwood Rd
Barnard Rd
Matchett Rd
S Barnard Rd
Phelps Rd
Lake Marion
Cunningham Lake
Beck Rd
Warner Rd
Parsons Rd
Skinner Lake
Matchett Lake
Skiel Rd
Lake St
Gennett Rd
Old Dixie Hwy
Harwood Lake
Mitchell Lake
Skinner Rd
Richardson Rd
Jolliffe Rd
Brown Rd
Church Rd
Dr Rd
Carpenter Rd
N Dennis Rd
Banks Township Park
Little Torch Lake
Valley Rd
Carpenter Lake
Co Hwy 48
Atwood Rd
Best Rd
Co Hwy 65
Rex Beach Rd
Brant Rd
Byers Rd
Antrim Dr
Mud Lake
Moblo Lake
Pebbles Rd
Antrim Ln
Tipperary Ln
Banks Township
Eaton Lake
Essex Rd
Eaton Rd
Ellsworth Rd
Glenbeigh Ln
Galway Ln
Bennett Rd
Farrell Rd
White Pine Dr
Timberlake Shores Rd
Pachakee Trail
Lore Rd
Jeffers Ln
Scott Rd
Maple Hill Rd
Toad Lake
Toad Lake Rd
Mitchell Rd
Bennett Hill Rd
Rushton Rd
Barnes County Park
Eastport
88
Roberts Rd
Beadle Lake
Ben-way Lake
Wilson La

1 mi
1 km

©2010 Google - Map data ©2010 Google - Terms of Use
Report a problem

US Bicycle Route 35
Torch Lake

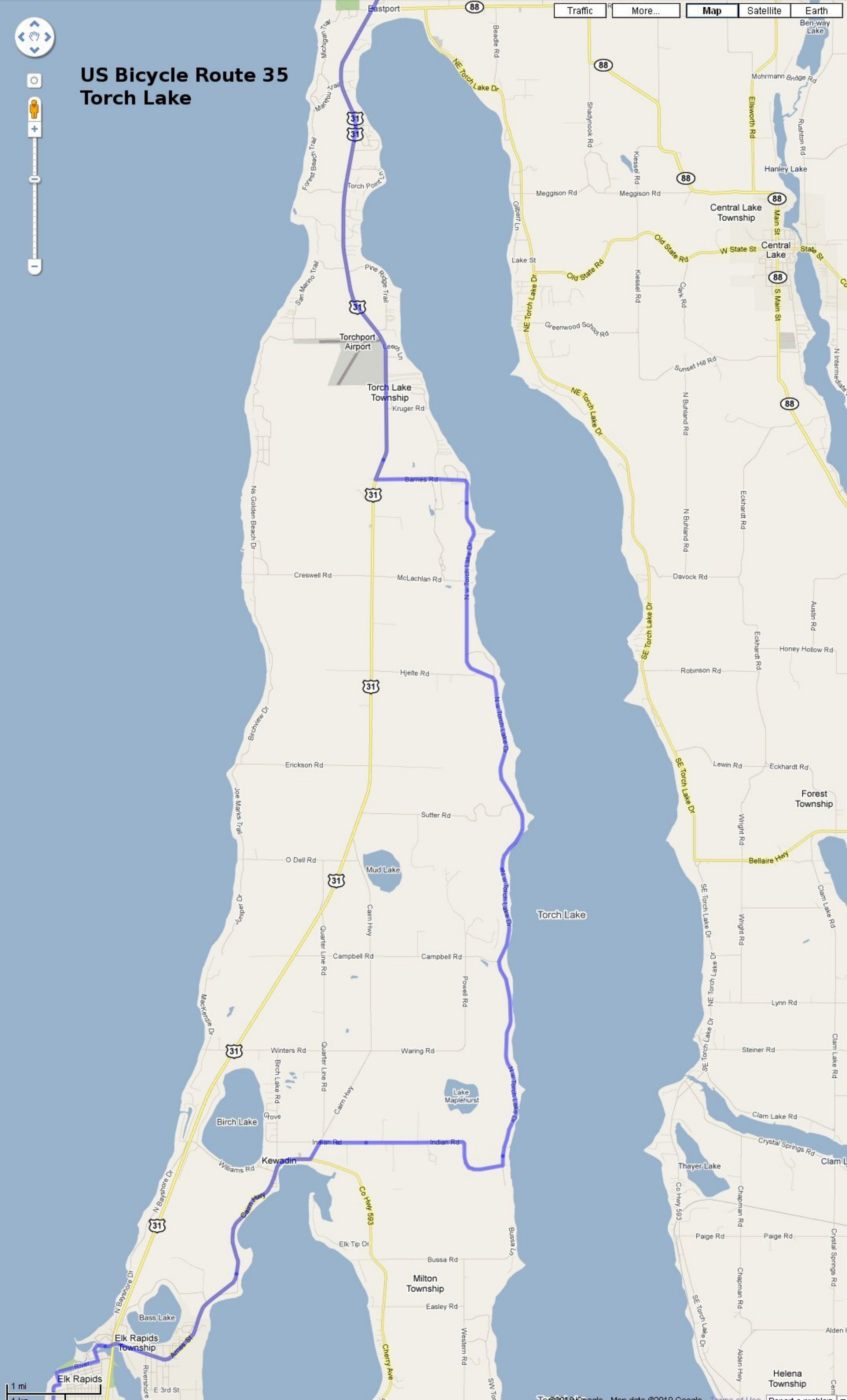

US Bicycle Route 35
Elk Rapids

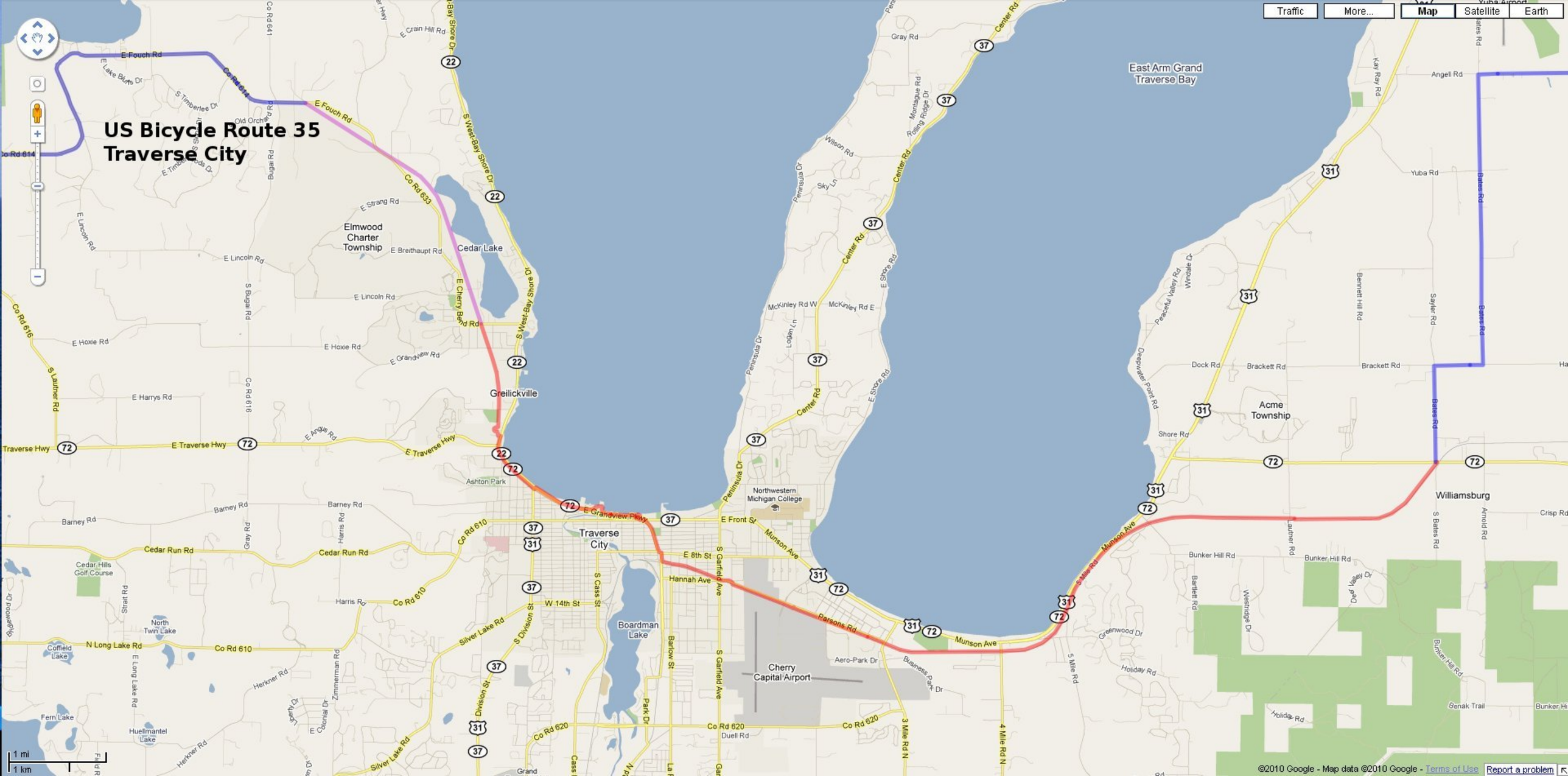
US Bicycle Route 35
Traverse City
Traffic
More...
Map
Satellite
Earth
East Arm Grand Traverse Bay
Elmwood Charter Township
Cedar Lake
Greilickville
Traverse City
Boardman Lake
Cherry Capital Airport
Northwestern Michigan College
Acme Township
Williamsburg
Cedar Hills Golf Course
North Twin Lake
Coffield Lake
Fern Lake
Huellmantel Lake
E Fouch Rd
E Traverse Hwy
E Grandview Pkwy
Munson Ave
Parsons Rd
Cedar Run Rd
Co Rd 610
Co Rd 620
Co Rd 633
Co Rd 614
Co Rd 616
Silver Lake Rd
N Long Lake Rd
Center Rd
Bates Rd
1 mi
1 km
©2010 Google - Map data ©2010 Google - Terms of Use
Report a problem

US Bicycle Route 35
Traverse City Detail
Traffic
More...
Map
Satellite
Earth
E Traverse Hwy
W Grandview Pkwy
E Grandview Pkwy
W Front St
E Front St
Bay St
Center Rd
Peninsula Dr
Munson Ave
Parsons Rd
Silver Lake Rd
Co Rd 610
Railroad Ave
Woodmere Ave
S Garfield Ave
S Division St
S Cass St
E 8th St
W 14th St
E 14th St
Hannah Ave
Boyd Ave
Anderson Rd
Eastern Ave
College Dr
Ottawa St
Northwestern Michigan College
Traverse City
State Theatre
City Opera House Heritage Association
Holiday Inn of Traverse City
Munson Healthcare
Oakwood Catholic Diocesan Cemetery
Days Inn and Suites
Best Western Four Seasons
Indian Woods Park
East Bay Park
Bryant Park
Sunset Park
Clancy Park
Highland Park
Ashton Park
Clinch Park
Legion Park
Lay Park
F and M Park
Park Place
Marina Dr
Midtown Dr
Lake Ave
Ramsdell Rd
Willow St
Hill St
Wayne St
Randolph St
Jefferson Ave
2nd St
3rd St
5th St
6th St
7th St
9th St
10th St
11th St
12th St
13th St
14th St
15th St
16th St
Griffin St
Red Dr
Medical Campus Dr
Green Dr
Blue Dr
Silver Dr
Circle Dr
Beaumont Pl
Garland St
Hall St
Gillis St
Wadsworth St
Riverine Dr
Locust St
Pine St
Spruce St
Cedar St
Oak St
Maple St
Elmwood Ave
Madison St
Monroe St
Elmwood Ave
Vine St
Fulton St
Cherokee St
Watch Hill Ln
Inocchee
Bay St
Milliken Dr
Milliken Ct
Peninsula Ct
Gilbert St
Barlow St
Rose St
Prospect St
Michigan Ave
Fair St
Cochlin St
Hamilton St
Davis St
Huron St
Iroquois St
Sequoia St
Seneca St
Wenonah St
Comanche St
Indian Woods Dr
Beadle St
Titus Ave
Walnut St
Lincoln St
Bates St
Fern St
Grant St
Grove St
Wood Ave
Kelley St
Centre St
Oakdale Dr
Kinross St
Hastings St
Steele St
Oakland St
Terrace Dr
Woodland Dr
Belmont Dr
Cromwell Dr
Airport Access Rd
Indian Trail Blvd
Westminster Rd
Ave B
Ave C
Ave D
Avenue E
Pine Grove
Yuba St
Franklin St
Wellington St
Boardman Ave
Union St
Cass St
Division St
Railroad Pl
Hannah Ave
Centre Pl
Woodmere Alley
Veterans
Newcomb
Timberlane Dr
Kewaunee Dr
Coventry Trail
Birchwood Ct
Birchwood Ave
Aspen Dr
E Shore Rd
Cherry Ln Dr
Quail Ridge Dr
Manor Ave
Eastwood Ave
Bloomfield Rd
Sheridan Rd
N Orchard Dr
S Orchard Dr
E Orchard Dr
W Orchard Dr
Pine Ridge Ct
Huron Hills Dr
Nakoma Dr
Arrowhead Dr
Edmar Dr
Leeward Trail
E Bay Blvd
S Civic Center Dr
W Civic Center Dr
1000 ft
200 m
©2010 Google - Map data ©2010 Google - Terms of Use
Report a problem

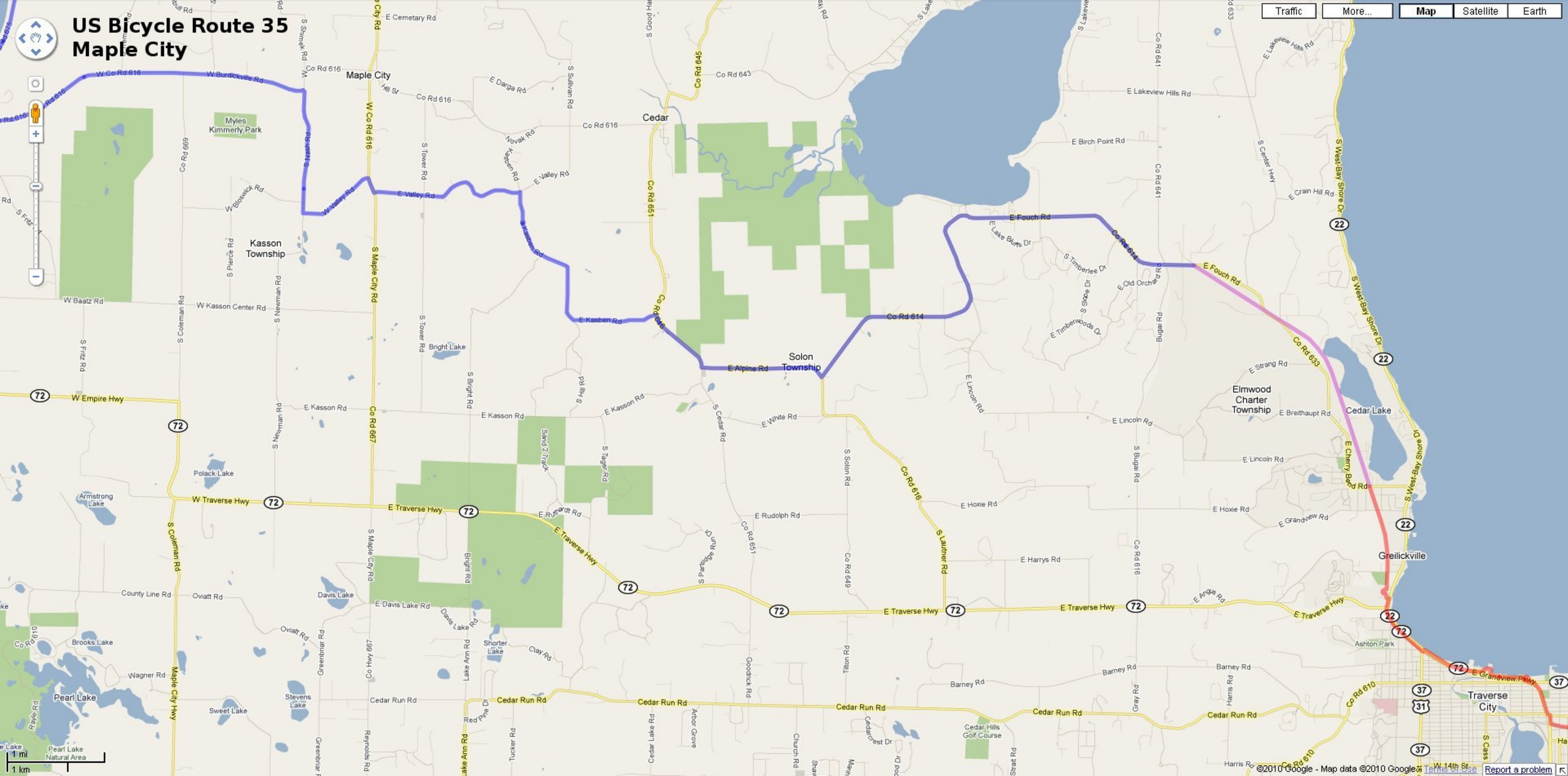
US Bicycle Route 35
Maple City
Traffic
More...
Map
Satellite
Earth
Maple City
Cedar
Kasson Township
Solon Township
Elmwood Charter Township
Cedar Lake
Greilickville
Traverse City
Myles Kimmerly Park
Pearl Lake
Pearl Lake Natural Area
Polack Lake
Armstrong Lake
Davis Lake
Brooks Lake
Sweet Lake
Stevens Lake
Shorter Lake
Bright Lake
Sand 2 Track
Cedar Hills Golf Course
Ashton Park
W Co Rd 616
W Burdickville Rd
E Valley Rd
E Kasben Rd
E Alpine Rd
E Fouch Rd
Co Rd 614
Co Rd 633
E Lakeview Hills Rd
E Birch Point Rd
E Lincoln Rd
E Hoxie Rd
E Grandview Rd
E Harrys Rd
E Rudolph Rd
E Kasson Rd
W Empire Hwy
W Traverse Hwy
E Traverse Hwy
E Davis Lake Rd
Cedar Run Rd
Barney Rd
E Grandview Pkwy
S Lautner Rd
S Solon Rd
S Cedar Rd
S Maple City Rd
S Coleman Rd
S Newman Rd
S Tower Rd
S Bright Rd
S Hill Rd
S Tager Rd
S Partridge Run Dr
Co Rd 651
Co Rd 649
Co Rd 616
Co Rd 645
Co Rd 641
Co Rd 633
Co Rd 610
Co Hwy 667
Maple City Hwy
S West-Bay Shore Dr
E Cherry Bend Rd
E Lake Bluffs Dr
S Timberlee Dr
E Timberwoods Dr
E Old Orchard Rd
E Strang Rd
E Breithaupt Rd
E Crain Hill Rd
S Center Hwy
E Angus Rd
Harris Rd
Gray Rd
Tilton Rd
Goodrick Rd
Church Rd
Cedar Lake Rd
Arbor Grove
Cedarcrest Dr
Strait Rd
Tucker Rd
Lake Ann Rd
Greenbriar Rd
Reynolds Rd
Wagner Rd
County Line Rd
Oviatt Rd
Clay Rd
Red Pine Dr
Rayle Rd
W Baatz Rd
W Kasson Center Rd
W Bloswick Rd
S Pierce Rd
S Fritz Rd
Co Rd 669
Co Rd 610
Co Rd 643
Co Rd 645
Co Rd 651
Co Rd 649
Co Rd 616
Co Rd 633
Co Rd 641
Co Rd 610
72
22
37
31
1 mi
1 km
©2010 Google - Map data ©2010 Google
Terms of Use
Report a problem

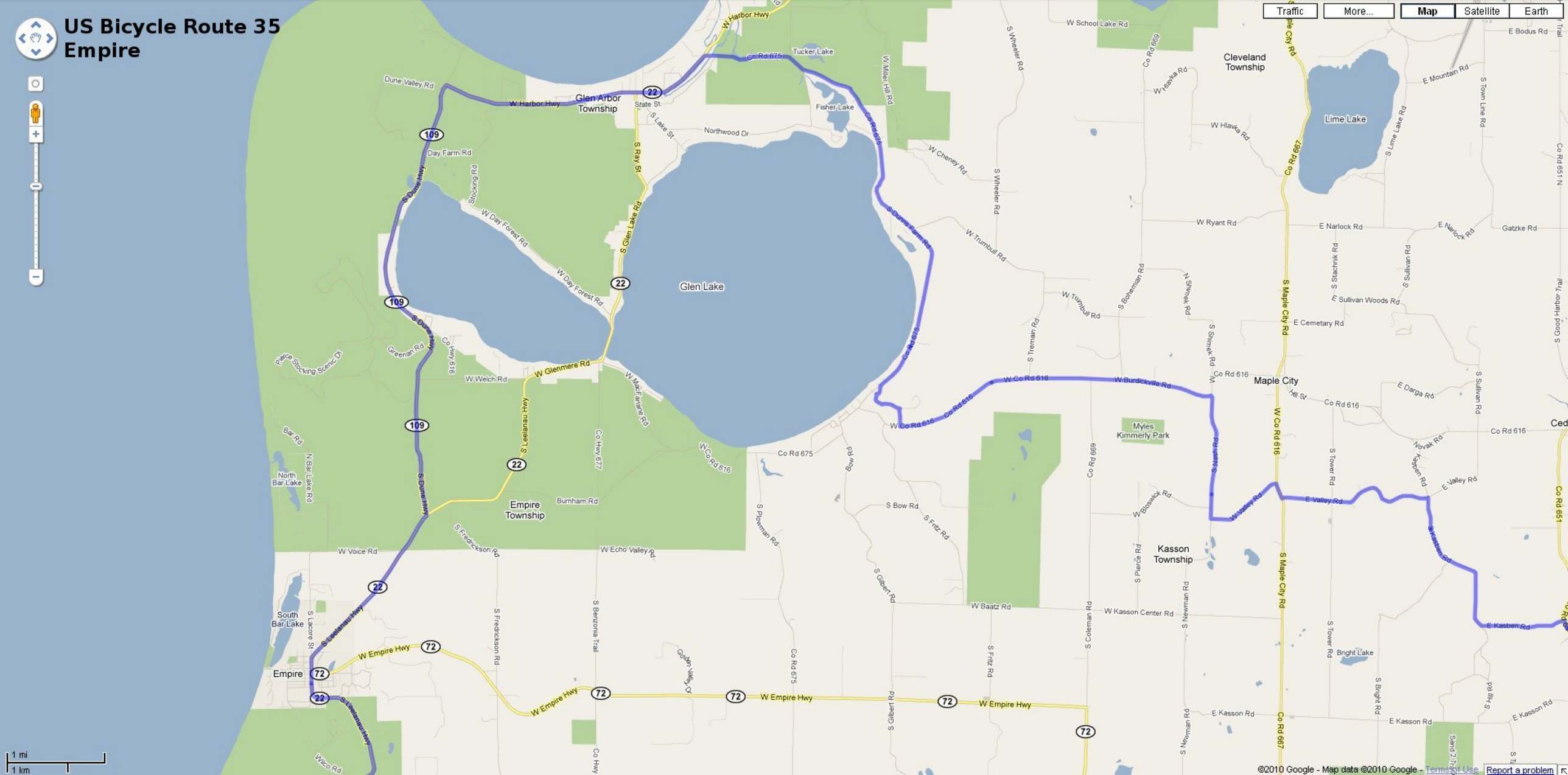
US Bicycle Route 35
Empire
Traffic
More...
Map
Satellite
Earth
Glen Arbor Township
Glen Lake
Empire Township
Empire
Cleveland Township
Lime Lake
Maple City
Kasson Township
Myles Kimmerly Park
Tucker Lake
Fisher Lake
W Harbor Hwy
Co Rd 675
Dune Valley Rd
State St
Northwood Dr
Day Farm Rd
W Day Forest Rd
S Glen Lake Rd
S Ray St
S Dune Hwy
W Glenmere Rd
W Welch Rd
S Leelanau Hwy
Co Hwy 616
Co Hwy 677
Burnham Rd
W Voice Rd
W Echo Valley Rd
S Fredrickson Rd
S Benzonia Trail
W Empire Hwy
S Lacore St
South Bar Lake
North Bar Lake
Bar Rd
N Bar Lake Rd
Pierce Stocking Scenic Dr
Greenan Rd
Stocking Rd
W Miller Hill Rd
W Cheney Rd
S Wheeler Rd
W Trumbull Rd
S Dunns Farm Rd
W Co Rd 616
W Burdickville Rd
S Tremain Rd
S Bohemian Rd
N Shimek Rd
S Shimek Rd
S Nash Rd
W Valley Rd
E Valley Rd
S Maple City Rd
W Co Rd 616
Co Rd 669
Co Rd 667
W School Lake Rd
W Hlavka Rd
W Ryant Rd
E Narlock Rd
E Mountain Rd
E Bodus Rd
S Lime Lake Rd
S Town Line Rd
Gatzke Rd
S Stachnik Rd
S Sullivan Rd
E Sullivan Woods Rd
E Cemetary Rd
E Darga Rd
Hill St
Co Rd 616
Novak Rd
Kasben Rd
E Valley Rd
S Kasben Rd
E Kasben Rd
S Tower Rd
Bright Lake
S Bright Rd
S Hill Rd
E Kasson Rd
S Newman Rd
S Coleman Rd
W Kasson Center Rd
W Baatz Rd
S Gilbert Rd
S Fritz Rd
S Plowman Rd
S Bow Rd
Bow Rd
W Bloswick Rd
S Pierce Rd
Co Rd 651
S Good Harbor Trail
Wilco Rd
Golden Valley Dr
1 mi
1 km
©2010 Google - Map data ©2010 Google - Terms of Use
Report a problem

US Bicycle Route 35
Frankfort

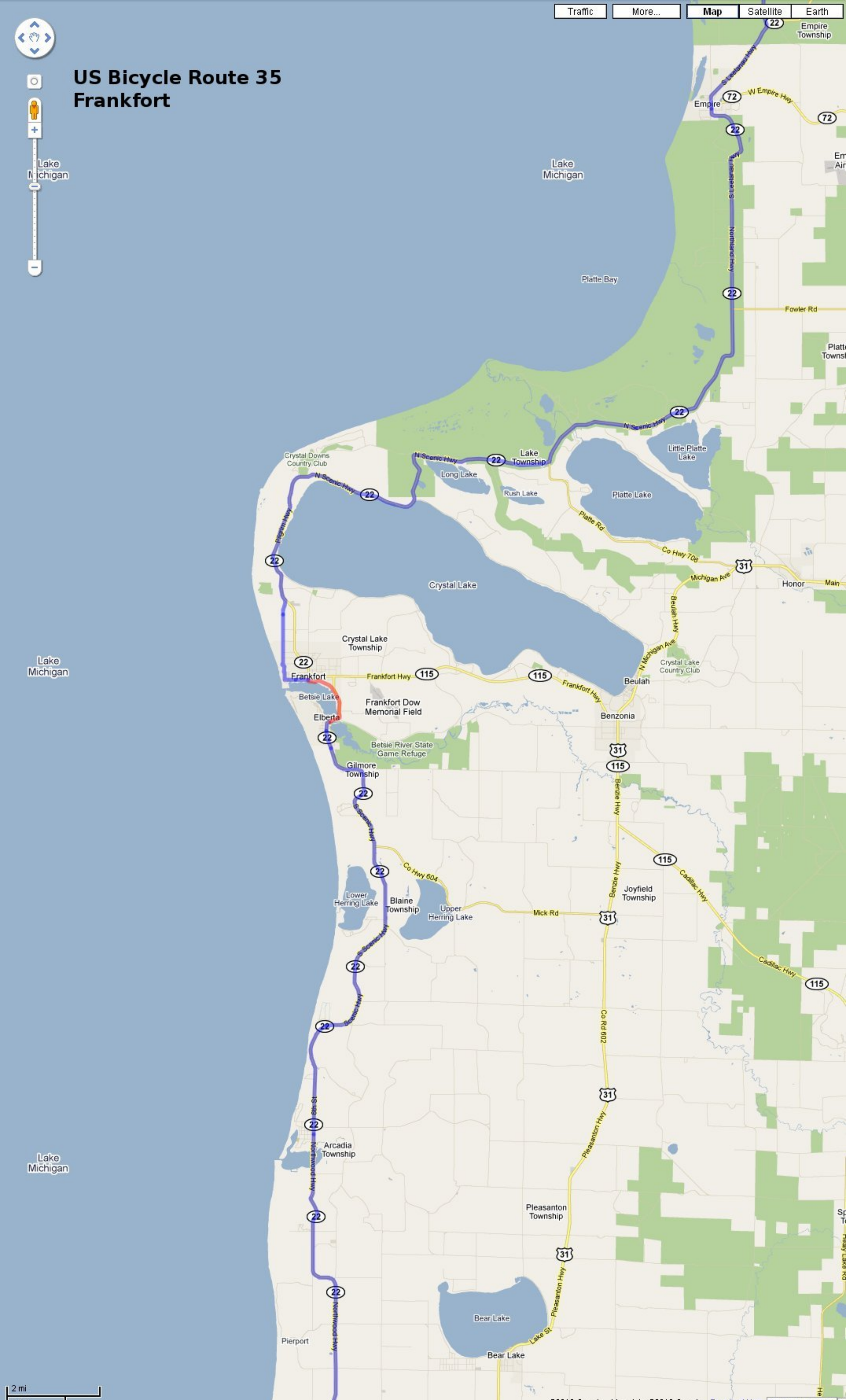

US Bicycle Route 35
Frankfort Detail

Traffic | More... | Map | Satellite | Earth

Pilgrim Hwy
W S Shore Rd
Co Hwy 702
Thomas Rd
Crystal Lake Golf Club
Bellows Park
E S Shore Rd
E S Shore Dr
Crystal Lake Cemetery
Bellows Ave
Figg Rd
Lobb Rd
Co Rd 702
Michigan Ave
Cox Rd
W Cox Rd
E Cox Rd
Graves Rd
George St
Crystal Ave
Crystal Lake Township
Co Hwy 687
Glory Rd
Elm St
Palcich Rd
Park Ave
7th St
Day Ave
Hall St
Forest Ave
Frankfort
Frankfort Hwy
Main St
Betsie Bay Inn
Martin Dr
Betsie Lake
Lake St
Frankfort Ave
Elberta
Glen Ave
Valley St
Carlson Rd
Frankfort Dow Memorial Field
Airport Rd
Co Rd 608
River Rd
Betsie River State Game Refuge
S Scenic Hwy
Gilmore Township
Grace Rd
Co Hwy 606
Memory Ln
Rudds Trail
Ellsworth Trail
Green Point
Rohn Rd
White Rd
Matheson
Banktson Rd
Paul Rose Rd
Co Hwy 685
Co Hwy 604
22
115

2000 ft
500 m

©2010 Google - Map data ©2010 Google - Terms of Use | Report a problem

US Bicycle Route 35
Manistee

Traffic | More... | Map | Satellite | Earth

Lake Michigan

Pierport
Onekama Township
Onekama
Manistee Township
Manistee
Eastlake
Manistee Lake
Bar Lake
Orchard Beach State Park
Manistee County-Blacker Airport
Manistee River State Game Area
Manistee National Forest
Peters Bayou
Claybank Lake

13 Mile Rd
Potter Rd
11 Mile Rd
Maidens Rd
Chrestensen Rd
Smith Rd
Portage Point Dr
Seymour St
Greenway St
Lakeshore Dr
Crescent Beach Rd
Main St
8 Mile Rd
9 Mile Rd
Schoedel Rd
Cohodas Rd
Farr Rd
Kerry Rd
Coates Hwy
Collins Rd
Cedar Rd
Dontz Rd
E Kott Rd
W Kott Rd
Birchwood Dr
E Piney Rd
Olson Rd
Pine Creek Rd
River Rd
E Parkdale Ave
W Parkdale Rd
Guenthardt Rd
N Claybank Rd

Northwood Hwy
Orchard Hwy
Chippewa Hwy
Caberfae Hwy
Manistee Hwy

Lakeshore Rd
Burtker Rd
Herkelrath Rd
Erdman Rd
Milarch Rd
Hopkins Forest Dr
12th St
1st St
Kay St
Portage Point Dr
Dune Dr
Bayview Rd
Greenway St
Bar Lake Rd
Miller Rd
Switalski Rd
Suida Rd
Hill Rd
Guthrie Rd
Peterson Rd
S Mathisen Rd
S Claybank Rd
9 Mile Bridge Rd
Franklin Rd
Arthur St
Washington St
Cypress St
Maple St
Cherry Rd
Ramona Dr
Lighthouse Park
River St
1st St
3rd St
8th St
9th St

22 | 31 | 55

1 mi
1 km

©2010 Google - Map data ©2010 Google - Terms of Use
Report a problem

US Bicycle Route 35
Manistee Detail
Traffic
More...
Map
Satellite
Earth
State Park
Elliott Dr
Surfside Dr
Driftwood Dr
Marlawn Dr
Lakeshore Rd
State Hwy 110
Snape Rd
Gillespie Rd
Condon Rd
Hill Rd
Hahn Rd
W Parkdale Rd
31
Holden St
Park Ave
Fowler St
Jerumbo St
Insta-Launch Campground & Marina
Veterans Oak Grove Dr
Rodeway Inn Manistee
Arthur St
Washington St
Dunes Dr
Glocheski Dr
S Glocheski Dr
Duffy Park
Cleveland St
Monroe St
Jackson St
Van Buren St
Harrison St
Lincoln St
Taylor St
Memorial Dr
Cleveland St
Ford St
Duffy St
St Mary S Pkwy
Hughes St
1st Ave
2nd Ave
3rd Ave
4th Ave
5th Ave
6th Ave
Franklin St
Fremont St
Short St
Meltzer St
Hastings St
Lakeshore Dr N
Marina Dr
Charter Ct
Monroe St
Harbor Point Ln
Red Szymarek Park
Ashland St
East St
Cross St
River St
Lake St
Cypress St
S Lakeshore Dr
Douglas Park
Beach Rd
Lighthouse Park
Harbor Dr
Manistee Golf & Country Club
Ramsdell Inn
National City Bank
Filer St
Water St
Clay St
1st St
2nd St
3rd St
4th St
5th St
6th St
7th St
8th St
9th St
10th St
11th St
12th St
14th St
15th St
16th St
17th St
18th St
20th St
21st St
22nd St
Ramsdell Theater
Manistee
Maple St
Maple Rd
Oak St
Pine St
Elm St
Spruce St
Cedar St
Cherry St
Cherry Rd
Poplar St
Division St
Grant St
Sycamore St
Walnut St
Michael St
Fairview Ave
Lynn St
Mc Kee St
Hancock St
Sibben St
Ramsdell St
Davis St
Hopkins St
Magill St
Oxford Ct
Bryant Ave
Broad Ave
Browning Ave
Birch St
Tamarack St
Robinson St
Sands Park
Ramsdell
Pearce Rd
Sunset Ln
Fairway Ln
Concord St
Center St
Kosciusko St
Engleman St
High St
Vine St
9th St
Manistee Hwy
Manistee Catholic Central
Princeton St
Cornell St
Mac Park
Care Center Dr
Lake Winnogene
Maywood Ave
Grand Ave
State St
Main St
Manistee St
Rietz Park
Forest Ave
Days Inn Manistee
Mt Carmel Cemetery
Trinity Cemetery
Merkey Rd W
W Merkey Rd
Meadow Wood Dr
Ramona Dr
Manistee Lake
1000 ft
200 m
©2010 Google - Map data ©2010 Google - Terms of Use
Report a problem

US Bicycle Route 35
Hamlin Lake

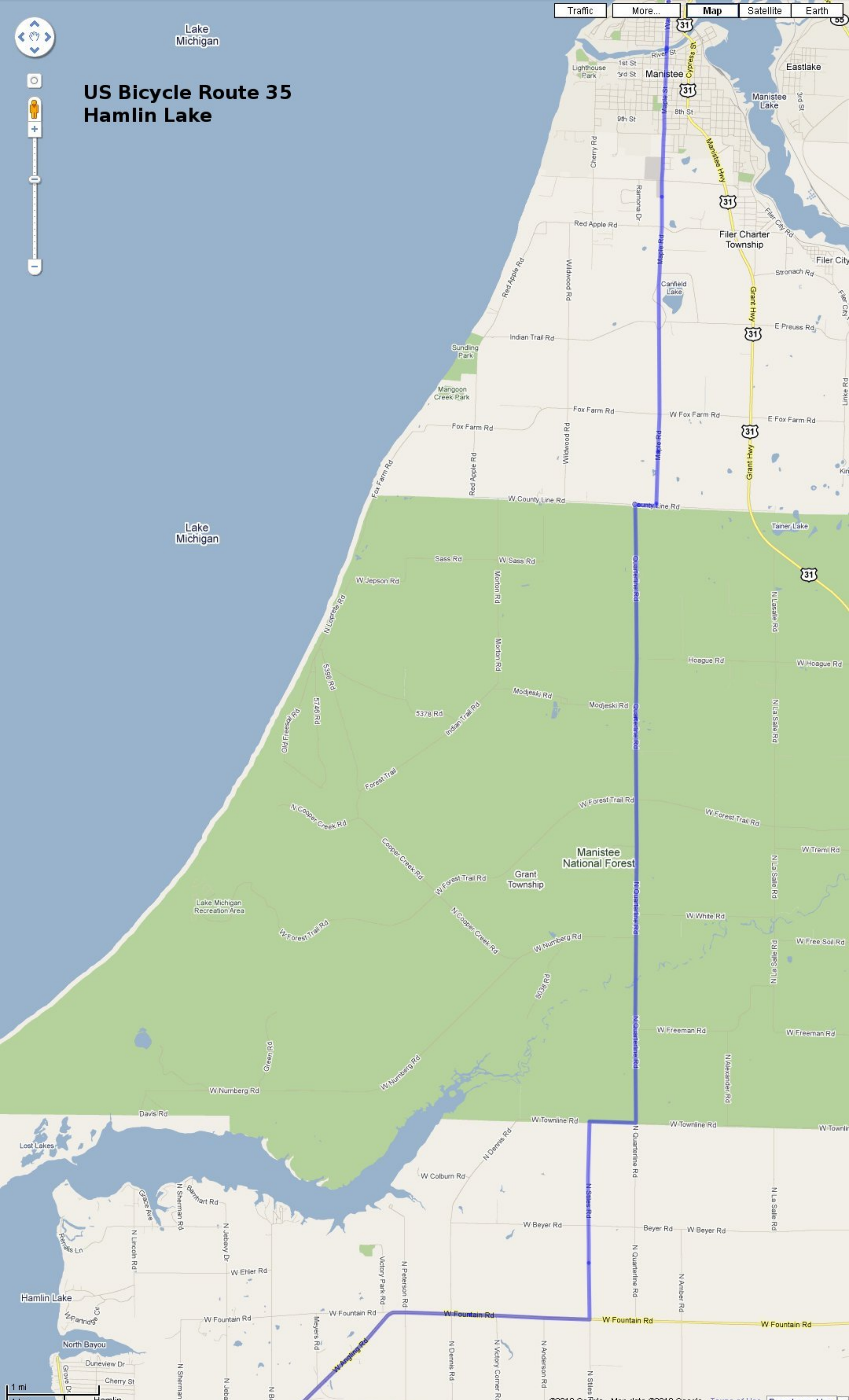

US Bicycle Route 35
Ludington

Traffic | More... | Map | Satellite | Earth

W Nurnberg Rd
Davis Rd
Lost Lakes
W Townline Rd
N Dennis Rd
N Quarterline Rd
W Colburn Rd
N Stiles Rd
Grace Ave
N Sherman Rd
Barnhart Rd
W Beyer Rd
Beyer Rd
Rentals Ln
N Lincoln Rd
N Jebavy Dr
W Ehler Rd
Victory Park Rd
N Peterson Rd
Hamlin Lake
W Partridge Ct
W Fountain Rd
Meyers Rd
W Angling Rd
N Amber Rd
North Bayou
Lost Lake
Duneview Dr
Cherry St
Grove Dr
Hamlin Township
N Beaune Rd
N Lakeshore Dr
W Victory Dr
Victory Township
Middle Bayou
Ludington State Park
W Dewey Rd
Stearns Rd
116
W Groth Rd
West Shore Community College
Basin St
Riley Ridge Rd
W Sugar Grove Rd
Marilyn Dr
W Fisher Rd
W Decker Rd
Lincoln Hills Golf Course
W Jagger Rd
Lincoln Lake
Hackert Lake
W Hansen Rd
Cartier Park
W Rasmussen Rd
N Rath Ave
Oriole Field
Johnson Rd
Mason County Airport
Amber Township
Ludington
E Ludington Ave
Ludington - Manitowoc (Closed winters)
W 1st St
S Quarterline Rd
Pere Marquette Charter Township
Pere Marquette Lake
S Pere Marquette Hwy
W 6th St
Buttersville Park
S Lakeshore Dr
S Victory Corner Rd
W Conrad Rd
W Ins Rd
Inman Rd
W Bradshaw Rd
W Chauvez Rd
Ludington Hills Golf Course
Hopkins Lake
S Lister Rd
S Morton Rd
S Brye Rd
W Kinney Rd
Brunson Rd
W Kistler Rd
W Hawley Rd

1 mi
1 km

©2010 Google - Map data ©2010 Google - Terms of Use
Report a problem

US Bicycle Route 35
Ludington Detail

Traffic | More... | Map | Satellite | Earth

1000 ft
200 m

©2010 Google - Map data ©2010 Google - Terms of Use | Report a problem

US Bicycle Route 35
Pentwater

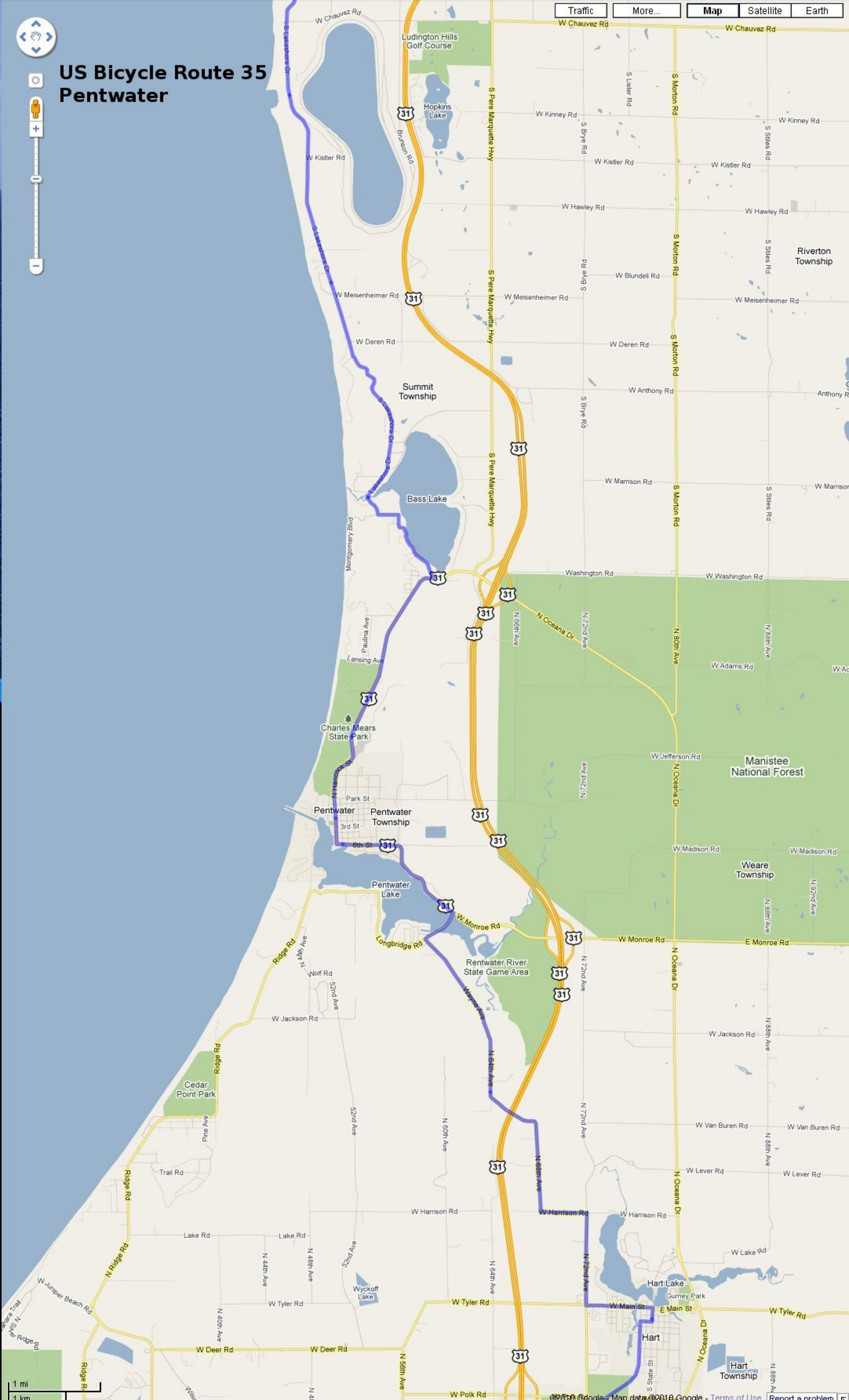

US Bicycle Route 35
Shelby

Traffic | More... | Map | Satellite | Earth

Hart Lake
Gurney Park
Hart
Hart Township
Mears
Wyckoff Lake
Crystal Lake
Oceana County Airport
Oceana Country Club
Hart-Montague Bicycle Trail Park
Shelby
New Era
Rothbury
Grant Township
Schmidt Lake
Browns Pond
Zeek Lake
Meyers Ave
Marshville Roadside Park
Jakes Lake
Park Lake
Claybanks Township
Double Jj Resort Ranch
Lucky Lake
Carpenter Lake
Wildcat Lake
Heitman Lake
Potters Marsh

W Tyler Rd
W Main St
E Main St
W Deer Rd
W Polk Rd
4th St
W Taylor Rd
W Hazel Rd
Morris Lake Rd
W Scout Rd
W Baseline Rd
Weaver Rd
W Filmore Rd
Filmore Rd
W Buchanan Rd
Buchanan Rd
W Pierce Rd
W Woodrow Rd
W Shelby Rd
1st St
Ferry St
W Baker Rd
S 64th Ave
Grant Rd
W Grant Rd
Fish Rd
W Hayes Rd
Hayes Rd
W Pike Rd
W Stony Lake Rd
Garfield Rd
W Arthur Rd
E Arthur Rd
W Park Rd
W Cleveland Rd
Lee Rd
W Wilke Rd
E Wilke Rd
W Winston Rd
W Webster Rd
Co Hwy B-15
W Warren Rd
W Garfield Rd
E Yale Rd

N 72nd Ave
S 72nd Ave
N Oceana Dr
S Oceana Dr
N Water Rd
S Water Rd
S State St
N State St
Starhill Dr
N 64th Ave
S 64th Ave
N 56th Ave
S 56th Ave
N 48th Ave
S 48th Ave
N 44th Ave
S 44th Ave
N 88th Ave
S 88th Ave
N 94th Ave
S 96th Ave
N 100th Ave
S 100th Ave
N 104th Ave
S 104th Ave
N 112th Ave
S 112th Ave
N 116th Ave
S 116th Ave
102nd Ave
York Ave
N York Rd
Fox Rd
Pine St
N Maple St
S 80th Ave
S 92nd Ave
S 102nd Ave
S 108th Ave
112th Ave
Eshelby Rd

31
20

1 mi
1 km

©2010 Google - Map data ©2010 Google - Terms of Use Report a problem

US Bicycle Route 35
Whitehall Montague

Traffic | More... | Map | Satellite | Earth

W Wilke Rd
Double Jj Resort Ranch
Lucky Lake
Grant Township
E Wilke Rd
Heitman Lake
W Winston Rd
Rothbury
S 56th Ave
S 64th Ave
S 72nd Ave
S 92nd Ave
S 100th Ave
S 102nd Ave
S 108th Ave
S 116th Ave
W McKinley Rd
S Oceana Dr
Co Hwy B-15
W Webster Rd
W Roosevelt Rd
S 48th Ave
S 60th Ave
S 95th Ave
96th Rd
Skeels Rd
W Skeels Rd
Manistee National Forest
Chase Rd
Old Hwy 99
Indian Bay Rd
Meinert Park Rd
W Meinert Park Rd
Williams Rd
Lamos Rd
Whitbeck Rd
Ochs Rd
Butzer Rd
Oceana Dr
W Meinert Rd
Co Hwy B-86
W Fruitvale Rd
Fruitvale Rd
Weesies Rd
Montague Township
Walsh Rd
Silver Creek Rd
Eilers Rd
Silver Creek Pond
Lorenson Rd
Harris Rd
Fogg Lake Rd
White River Township
Lehman Rd
Post Rd
Cook St
Dicey St
Stanton Blvd
Water St
Dowling St
Dowling Rd
Hancock Rd
Hancock St
Wilcox St
Montague
Whitehall
Whitehall Township
E Colby St
Holton Whitehall Rd
Lake St
S Mears Ave
Warner St
E Alice St
Alice St
Whitehall Rd
Hickory Knoll Golf Course
Hyde Park Rd
Crystal Lake
Owasippe Lake
Austin Lake
N Old Channel Trail
Wilkes Rd
Old Channel Trail
Benston Rd
W White Lake Dr
White Lake
Medbery Park
Indian Bay
Sylvan Beach
S Shore Dr
Southshore Dr
Clark St
Zellar Rd
Simonelli Rd
Durham Rd
W Lakewood Rd
Lakewood Rd
Orshal Rd
Dame Rd
N Weber Rd
W Michillinda Rd
Nestrom Rd
Todd Rd
Fruitland Township
Lincoln Golf Course
Duck Lake State Park
Duck Lake
Duck Lake Rd
W Riley-Thompson Rd
Oyler Golf Course
Gibson Rd
N Scenic Dr
W Bard Rd
N Green Creek Rd
W Tyler Rd
Blair Rd
Agard Rd
W River Rd
Lake Michigan

1 mi
1 km

©2010 Google - Map data ©2010 Google - Terms of Use
Report a problem

US Bicycle Route 35
Muskegon

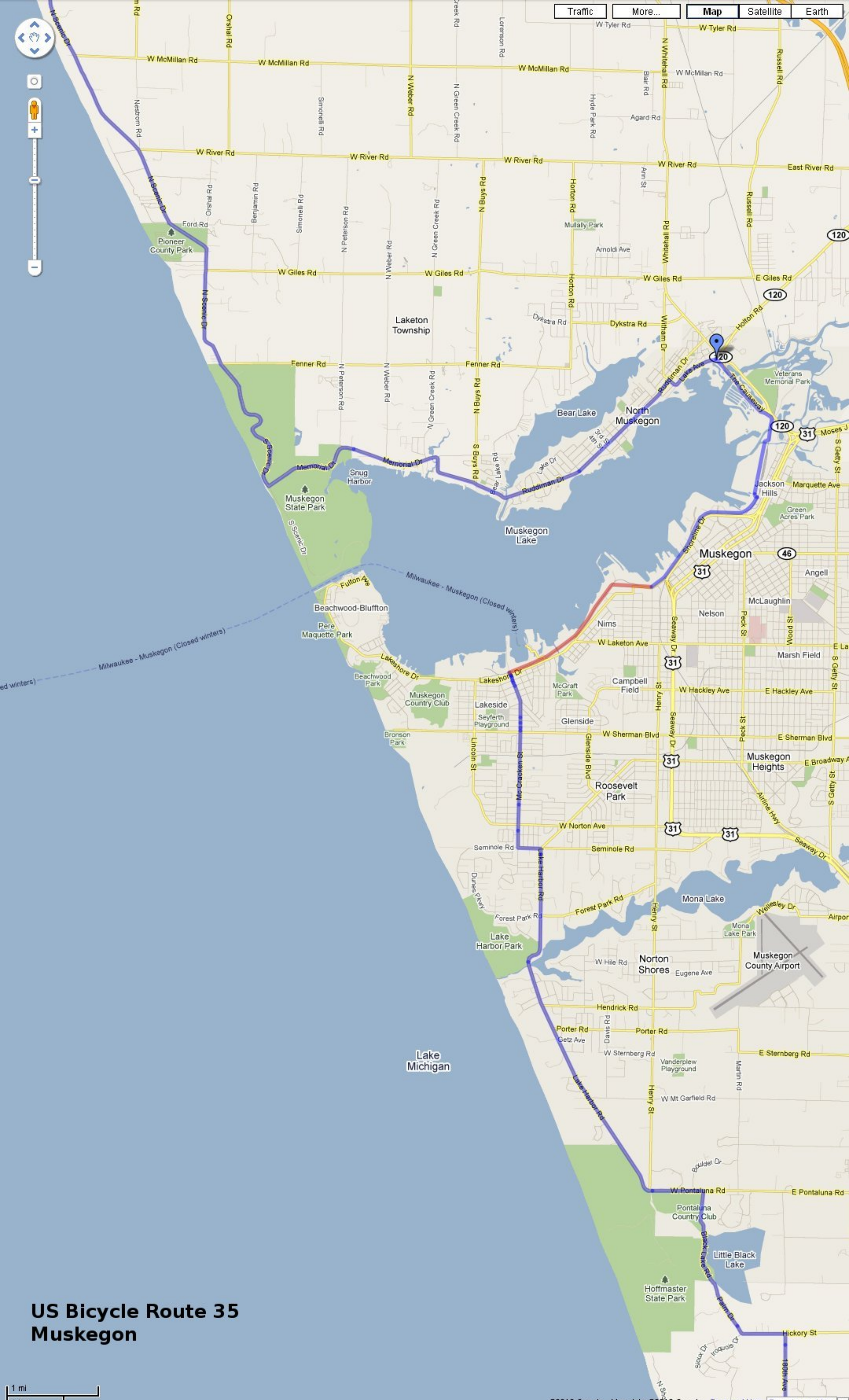

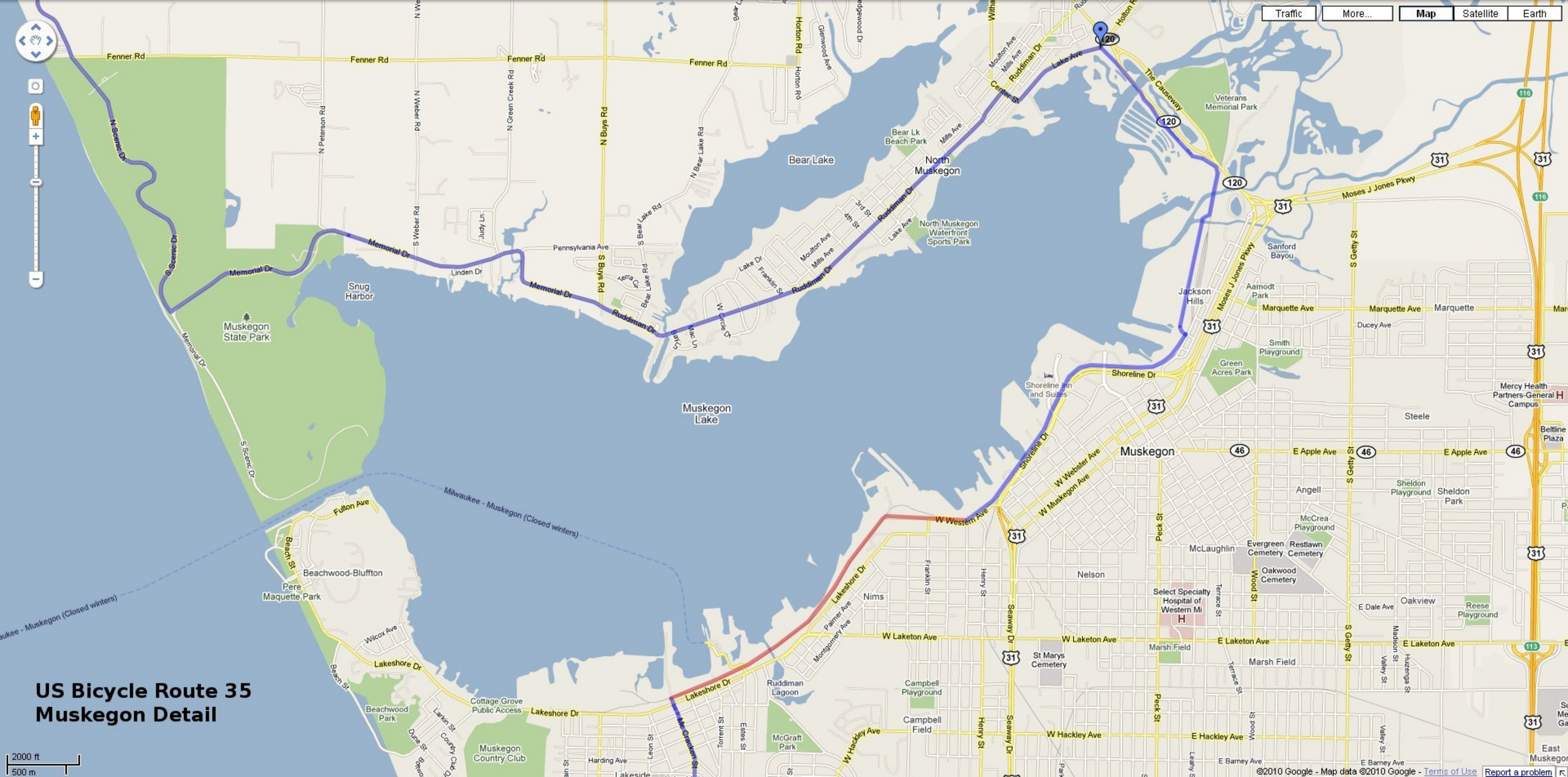
US Bicycle Route 35
Muskegon Detail
Traffic
More...
Map
Satellite
Earth
Fenner Rd
N Scenic Dr
S Scenic Dr
Memorial Dr
Snug Harbor
Muskegon State Park
Bear Lake
Muskegon Lake
Ruddiman Dr
North Muskegon
Bear Lk Beach Park
North Muskegon Waterfront Sports Park
Lake Ave
The Causeway
Veterans Memorial Park
Moses J Jones Pkwy
Sanford Bayou
Jackson Hills
Aamodt Park
Marquette Ave
Marquette
Smith Playground
Green Acres Park
Shoreline Dr
Shoreline Inn and Suites
Mercy Health Partners-General Campus
Steele
Muskegon
E Apple Ave
Angell
Sheldon Playground
Sheldon Park
McCrea Playground
McLaughlin
Evergreen Cemetery
Restlawn Cemetery
Oakwood Cemetery
Nelson
Select Specialty Hospital of Western Mi
Oakview
Reese Playground
W Webster Ave
W Muskegon Ave
W Western Ave
Milwaukee - Muskegon (Closed winters)
Fulton Ave
Beach St
Beachwood-Bluffton
Pere Maquette Park
Wilcox Ave
Lakeshore Dr
Beachwood Park
Cottage Grove Public Access
Muskegon Country Club
Nims
Ruddiman Lagoon
Campbell Playground
Campbell Field
McGraft Park
St Marys Cemetery
Marsh Field
W Laketon Ave
E Laketon Ave
W Hackley Ave
E Hackley Ave
E Barney Ave
Seaway Dr
Peck St
Wood St
S Getty St
Moses J Jones Pkwy
2000 ft
500 m
©2010 Google - Map data ©2010 Google - Terms of Use
Report a problem

US Bicycle Route 35
Grand Haven

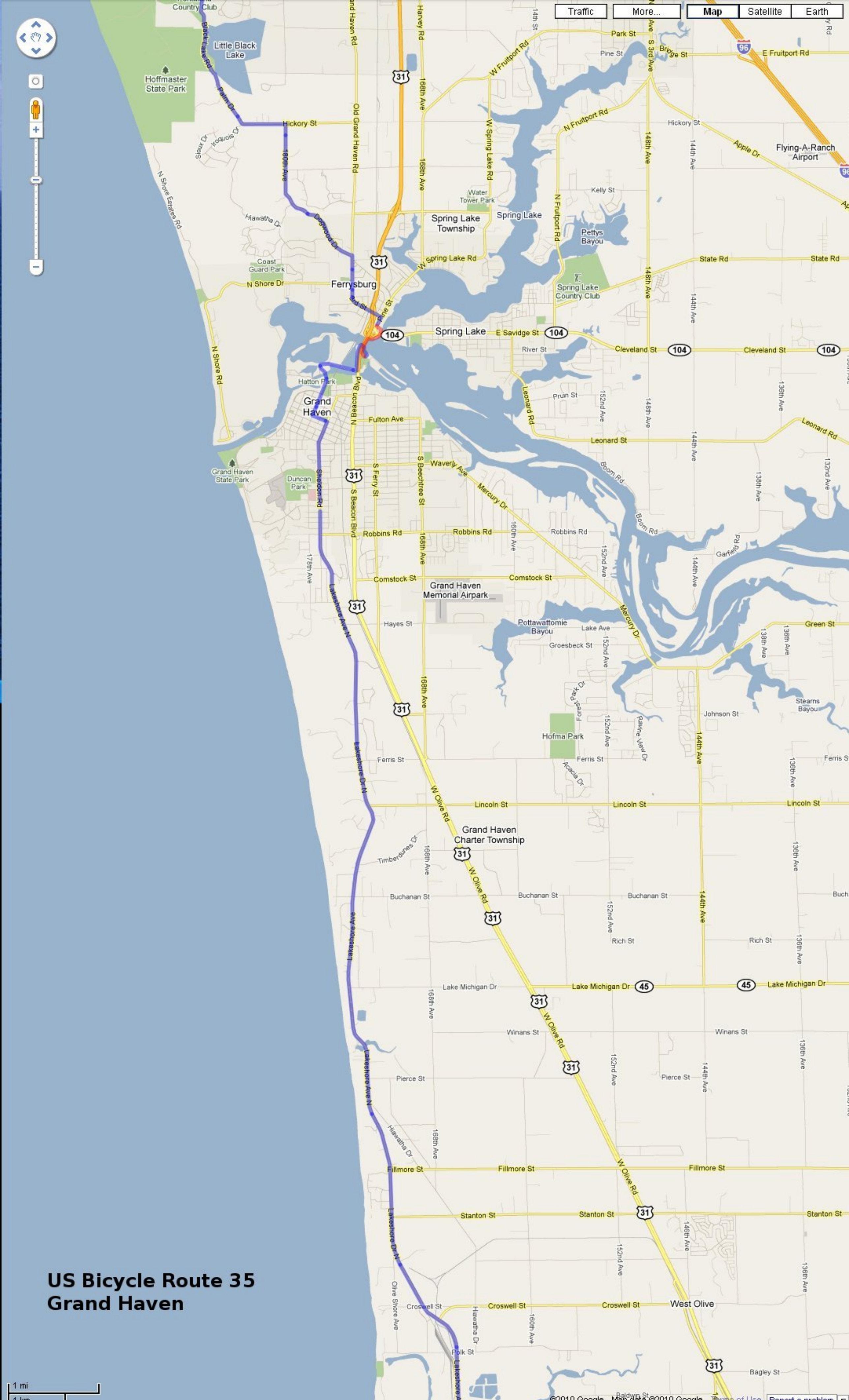

US Bicycle Route 35
Grand Haven Detail

Traffic | More... | Map | Satellite | Earth

Hiawatha Dr
Wildwood Springs Pkwy
Lake Hills Dr
Dogwood Dr
Van Wagoner St
Trillium Banquets-Catering Center
Old Grand Haven Rd
31
105
Cove St
Short St
170th Ave
Spahr St
Hiawatha Dr
Lake Hills Dr
Mohawk Dr
Chief
Oberwald Ln
Swiss Dr
Navaho Dr
Woodbridge Rd
Leppinks
Shady Ridge Ct
Alpine Ct
Alpine Dr
Cherokee Dr
Country Ln
Walden Green Montessori
Dustin Dr
Connie Dr
Carlson St
Virginia Ave
Cecelia Ln
Lavina St
Royal Ave
Lake Rd
Spring Lake Rd
Beechwood Ln
Hazel
Michigan
Ridge St
Lane Ave
Grand Haven Rd
Fire Burn Prak
Parkwood Dr
Park Pl Cir
Dogwood Ct
Coast Guard Park
N Shore Dr
N Shore Rd
N U Dr
Westside Dr
Center U Dr
E U Dr
Ferrysburg
Ferry St
Landing Ln
Maple St
Pine St
5th St
Beech St
3rd St
Carmen Dr
2nd St
Verplank St
Oak
4th St
104B
104A
104
Piney Point
Maryland Dr
Old Boy's Brewhouse
Savidge St
W Savidge St
Grand Haven Spring Lake Holiday Inn
Mill Point Public Acces
Dixie St
Coho Dr
Power Plant Rd
N 3rd St
N Beacon Blvd
Robinson Park
Grand Isle Dr
Hatton Park
Adams St
N 6th St
N 4th St
N 5th St
Monroe Ave
N Harbor Dr
N 1st St
N 2nd St
Jackson Ave
Elliott Ave
Fulton Ave
Madison Ave
Columbus Ave
Washington Ave
Franklin Ave
Bicentennial Memorial Park
Central Park
Grand Haven
S 5th St
N Ferry St
N Griffin St
N Hopkins St
Madison St
N Beechtree St
S Harbor Dr
S 1st St
S 2nd St
S 3rd St
S 4th St
S 6th St
S 7th St
8th St
Lafayette St
Clinton Ave
Howard Ave
Sand St
Snug Harbor
Berwyck St
Breton St
N Shore Rd
Main St
Lighthouse Connector Park
Y Dr
Sherman Ave
Leggat St
Butler St
Lake Ave
Grand Haven State Park
Grand Haven Beach
Prospect St
Grandview St
Memory Ln
Edwards
Lake Forest Cemetery
Cemetery Rd
Highland Dr
Duncan Park
Sheldon Rd
Slayton Ave
Grant Ave
Colfax Ave
Waverly Ave
Woodlawn Ave
Park Ave
Marion Ave
Taylor Ave
North Ottawa Community Hospital
Oakes Ave
Ottawa Ave
Koolman Ave
Hillcrest Ave
Wisconsin Ave
Pine Ct
Orchard Ave
Grand Ave
Gladys Ave
Dale Ct
Crescent Dr
Doris Ave
Doris Ct
Jane Ct
Valley Ct
Terrill Ave
Robbins Rd
Stickney Ridge Rd
178th Ave
Davis St
Verhoeks St
Cutler St
Pennoyer Ave
S Despelder St
S Albee St
S Griffin St
S Hopkins St
S Ferry St
S Beacon Blvd
Best Western Beacon Inn
Days Inn Grand Haven
S De Spelder St
Oak Ln
Beacon Blvd
Westray
Lake Michigan

1000 ft
200 m

©2010 Google - Map data ©2010 Google - Terms of Use
Report a problem

US Bicycle Route 35
Holland

Traffic | More... | Map | Satellite | Earth

Pigeon Lake
Port Sheldon Township
Olive Township
Park Township
Park Township Airport
Beechwood
Holland
Holland Charter Township
Holland State Park
Macatawa
Macatawa Bay
Lake Macatawa
Saugatuck Dunes State Park
Tulip City Airport
Laketown Township
Fillmore Township

Lakeshore Ave N
Buttermut Dr
Lakeshore Dr N
Lakeshore Ave
Lakefront Dr
Inland Dr
Wildwood Dr
Holly Dr
Sand Dr
Evergreen Hills Dr
Ryan Dr
Eastern Ave
Harbor Dr
Castle Park
Bay Cir Dr
Breeze Ct
Perry St
Lake St
Felch St
Lilian St
Barry St
Bagley St
Baldwin St
Tyler St
Blair St
Port Sheldon St
Van Buren St
Bingham St
New Holland St
Ransom St
Quincy St
Greenly St
Riley St
James St
W Lakewood Blvd
E Lakewood Blvd
Ottawa Beach Rd
Pine Creek Bay
Big Bay
Kollen Park
Park Windmill Island
W Olive Rd
W 16th St
W 17th St
W 24th St
W 27th St
W 32nd St
E 7th St
E 8th St
E 9th St
E 16th St
E 24th St
E 32nd St
E 40th St
W 40th St
W 48th St
W 64th St
E 64th St
147th Ave
146th Ave
145th Ave
144th Ave
142nd Ave
141st Ave
140th Ave
139th Ave
138th Ave
Holland St
Washington Rd
Gerald R. Ford Fwy
Chicago Dr
Paw Paw Dr
Adams St
Lincoln Rd
Beeline Rd
Snip Dr
Barkton Dr
J Donnelly Dr
Pine Ave
S River Ave
N River Ave
S Shore Dr
Michigan Ave
Washington Ave
State St
Lincoln Ave
Graafschap
N 168th Ave
N 160th Ave
N 152nd Ave
N 144th Ave
N 136th Ave
N 128th Ave
N 120th Ave
N 112th Ave
164th Ave
160th Ave
152nd Ave
148th Ave
144th Ave
142nd Ave
140th Ave
136th Ave
128th Ave
124th Ave
120th Ave
116th Ave
112th Ave
108th Ave
170th Ave
S 168th Ave
66th St
64th St
62nd St
60th St
58th St
56th St
54th St
52nd St
W 150th Ave
W 147th Ave
W 146th Ave
W 144th Ave
W 142nd Ave
W 140th Ave
W 141st Ave
W 138th Ave
W 139th Ave
W 145th Ave
W 143rd Ave
W 148th Ave
W 149th Ave
W 151st Ave
W 152nd Ave
W 153rd Ave
W 154th Ave
W 155th Ave
W 156th Ave
W 157th Ave
W 158th Ave
W 159th Ave
W 160th Ave
W 161st Ave
W 162nd Ave
W 163rd Ave
W 164th Ave
W 165th Ave
W 166th Ave
W 167th Ave
W 168th Ave
W 169th Ave
W 170th Ave
W 171st Ave
W 172nd Ave
W 173rd Ave
W 174th Ave
W 175th Ave
W 176th Ave
W 177th Ave
W 178th Ave
W 179th Ave
W 180th Ave
W 181st Ave
W 182nd Ave
W 183rd Ave
W 184th Ave
W 185th Ave
W 186th Ave
W 187th Ave
W 188th Ave
W 189th Ave
W 190th Ave
W 191st Ave
W 192nd Ave
W 193rd Ave
W 194th Ave
W 195th Ave
W 196th Ave
W 197th Ave
W 198th Ave
W 199th Ave
W 200th Ave
W 201st Ave
W 202nd Ave
W 203rd Ave
W 204th Ave
W 205th Ave
W 206th Ave
W 207th Ave
W 208th Ave
W 209th Ave
W 210th Ave
W 211th Ave
W 212th Ave
W 213th Ave
W 214th Ave
W 215th Ave
W 216th Ave
W 217th Ave
W 218th Ave
W 219th Ave
W 220th Ave
W 221st Ave
W 222nd Ave
W 223rd Ave
W 224th Ave
W 225th Ave
W 226th Ave
W 227th Ave
W 228th Ave
W 229th Ave
W 230th Ave
W 231st Ave
W 232nd Ave
W 233rd Ave
W 234th Ave
W 235th Ave
W 236th Ave
W 237th Ave
W 238th Ave
W 239th Ave
W 240th Ave
W 241st Ave
W 242nd Ave
W 243rd Ave
W 244th Ave
W 245th Ave
W 246th Ave
W 247th Ave
W 248th Ave
W 249th Ave
W 250th Ave
W 251st Ave
W 252nd Ave
W 253rd Ave
W 254th Ave
W 255th Ave
W 256th Ave
W 257th Ave
W 258th Ave
W 259th Ave
W 260th Ave
W 261st Ave
W 262nd Ave
W 263rd Ave
W 264th Ave
W 265th Ave
W 266th Ave
W 267th Ave
W 268th Ave
W 269th Ave
W 270th Ave
W 271st Ave
W 272nd Ave
W 273rd Ave
W 274th Ave
W 275th Ave
W 276th Ave
W 277th Ave
W 278th Ave
W 279th Ave
W 280th Ave
W 281st Ave
W 282nd Ave
W 283rd Ave
W 284th Ave
W 285th Ave
W 286th Ave
W 287th Ave
W 288th Ave
W 289th Ave
W 290th Ave
W 291st Ave
W 292nd Ave
W 293rd Ave
W 294th Ave
W 295th Ave
W 296th Ave
W 297th Ave
W 298th Ave
W 299th Ave
W 300th Ave
W 301st Ave
W 302nd Ave
W 303rd Ave
W 304th Ave
W 305th Ave
W 306th Ave
W 307th Ave
W 308th Ave
W 309th Ave
W 310th Ave
W 311th Ave
W 312th Ave
W 313th Ave
W 314th Ave
W 315th Ave
W 316th Ave
W 317th Ave
W 318th Ave
W 319th Ave
W 320th Ave
W 321st Ave
W 322nd Ave
W 323rd Ave
W 324th Ave
W 325th Ave
W 326th Ave
W 327th Ave
W 328th Ave
W 329th Ave
W 330th Ave
W 331st Ave
W 332nd Ave
W 333rd Ave
W 334th Ave
W 335th Ave
W 336th Ave
W 337th Ave
W 338th Ave
W 339th Ave
W 340th Ave
W 341st Ave
W 342nd Ave
W 343rd Ave
W 344th Ave
W 345th Ave
W 346th Ave
W 347th Ave
W 348th Ave
W 349th Ave
W 350th Ave
W 351st Ave
W 352nd Ave
W 353rd Ave
W 354th Ave
W 355th Ave
W 356th Ave
W 357th Ave
W 358th Ave
W 359th Ave
W 360th Ave
W 361st Ave
W 362nd Ave
W 363rd Ave
W 364th Ave
W 365th Ave
W 366th Ave
W 367th Ave
W 368th Ave
W 369th Ave
W 370th Ave
W 371st Ave
W 372nd Ave
W 373rd Ave
W 374th Ave
W 375th Ave
W 376th Ave
W 377th Ave
W 378th Ave
W 379th Ave
W 380th Ave
W 381st Ave
W 382nd Ave
W 383rd Ave
W 384th Ave
W 385th Ave
W 386th Ave
W 387th Ave
W 388th Ave
W 389th Ave
W 390th Ave
W 391st Ave
W 392nd Ave
W 393rd Ave
W 394th Ave
W 395th Ave
W 396th Ave
W 397th Ave
W 398th Ave
W 399th Ave
W 400th Ave
W 401st Ave
W 402nd Ave
W 403rd Ave
W 404th Ave
W 405th Ave
W 406th Ave
W 407th Ave
W 408th Ave
W 409th Ave
W 410th Ave
W 411th Ave
W 412th Ave
W 413th Ave
W 414th Ave
W 415th Ave
W 416th Ave
W 417th Ave
W 418th Ave
W 419th Ave
W 420th Ave
W 421st Ave
W 422nd Ave
W 423rd Ave
W 424th Ave
W 425th Ave
W 426th Ave
W 427th Ave
W 428th Ave
W 429th Ave
W 430th Ave
W 431st Ave
W 432nd Ave
W 433rd Ave
W 434th Ave
W 435th Ave
W 436th Ave
W 437th Ave
W 438th Ave
W 439th Ave
W 440th Ave
W 441st Ave
W 442nd Ave
W 443rd Ave
W 444th Ave
W 445th Ave
W 446th Ave
W 447th Ave
W 448th Ave
W 449th Ave
W 450th Ave
W 451st Ave
W 452nd Ave
W 453rd Ave
W 454th Ave
W 455th Ave
W 456th Ave
W 457th Ave
W 458th Ave
W 459th Ave
W 460th Ave
W 461st Ave
W 462nd Ave
W 463rd Ave
W 464th Ave
W 465th Ave
W 466th Ave
W 467th Ave
W 468th Ave
W 469th Ave
W 470th Ave
W 471st Ave
W 472nd Ave
W 473rd Ave
W 474th Ave
W 475th Ave
W 476th Ave
W 477th Ave
W 478th Ave
W 479th Ave
W 480th Ave
W 481st Ave
W 482nd Ave
W 483rd Ave
W 484th Ave
W 485th Ave
W 486th Ave
W 487th Ave
W 488th Ave
W 489th Ave
W 490th Ave
W 491st Ave
W 492nd Ave
W 493rd Ave
W 494th Ave
W 495th Ave
W 496th Ave
W 497th Ave
W 498th Ave
W 499th Ave
W 500th Ave
W 501st Ave
W 502nd Ave
W 503rd Ave
W 504th Ave
W 505th Ave
W 506th Ave
W 507th Ave
W 508th Ave
W 509th Ave
W 510th Ave
W 511th Ave
W 512th Ave
W 513th Ave
W 514th Ave
W 515th Ave
W 516th Ave
W 517th Ave
W 518th Ave
W 519th Ave
W 520th Ave
W 521st Ave
W 522nd Ave
W 523rd Ave
W 524th Ave
W 525th Ave
W 526th Ave
W 527th Ave
W 528th Ave
W 529th Ave
W 530th Ave
W 531st Ave
W 532nd Ave
W 533rd Ave
W 534th Ave
W 535th Ave
W 536th Ave
W 537th Ave
W 538th Ave
W 539th Ave
W 540th Ave
W 541st Ave
W 542nd Ave
W 543rd Ave
W 544th Ave
W 545th Ave
W 546th Ave
W 547th Ave
W 548th Ave
W 549th Ave
W 550th Ave
W 551st Ave
W 552nd Ave
W 553rd Ave
W 554th Ave
W 555th Ave
W 556th Ave
W 557th Ave
W 558th Ave
W 559th Ave
W 560th Ave
W 561st Ave
W 562nd Ave
W 563rd Ave
W 564th Ave
W 565th Ave
W 566th Ave
W 567th Ave
W 568th Ave
W 569th Ave
W 570th Ave
W 571st Ave
W 572nd Ave
W 573rd Ave
W 574th Ave
W 575th Ave
W 576th Ave
W 577th Ave
W 578th Ave
W 579th Ave
W 580th Ave
W 581st Ave
W 582nd Ave
W 583rd Ave
W 584th Ave
W 585th Ave
W 586th Ave
W 587th Ave
W 588th Ave
W 589th Ave
W 590th Ave
W 591st Ave
W 592nd Ave
W 593rd Ave
W 594th Ave
W 595th Ave
W 596th Ave
W 597th Ave
W 598th Ave
W 599th Ave
W 600th Ave
W 601st Ave
W 602nd Ave
W 603rd Ave
W 604th Ave
W 605th Ave
W 606th Ave
W 607th Ave
W 608th Ave
W 609th Ave
W 610th Ave
W 611th Ave
W 612th Ave
W 613th Ave
W 614th Ave
W 615th Ave
W 616th Ave
W 617th Ave
W 618th Ave
W 619th Ave
W 620th Ave
W 621st Ave
W 622nd Ave
W 623rd Ave
W 624th Ave
W 625th Ave
W 626th Ave
W 627th Ave
W 628th Ave
W 629th Ave
W 630th Ave
W 631st Ave
W 632nd Ave
W 633rd Ave
W 634th Ave
W 635th Ave
W 636th Ave
W 637th Ave
W 638th Ave
W 639th Ave
W 640th Ave
W 641st Ave
W 642nd Ave
W 643rd Ave
W 644th Ave
W 645th Ave
W 646th Ave
W 647th Ave
W 648th Ave
W 649th Ave
W 650th Ave
W 651st Ave
W 652nd Ave
W 653rd Ave
W 654th Ave
W 655th Ave
W 656th Ave
W 657th Ave
W 658th Ave
W 659th Ave
W 660th Ave
W 661st Ave
W 662nd Ave
W 663rd Ave
W 664th Ave
W 665th Ave
W 666th Ave
W 667th Ave
W 668th Ave
W 669th Ave
W 670th Ave
W 671st Ave
W 672nd Ave
W 673rd Ave
W 674th Ave
W 675th Ave
W 676th Ave
W 677th Ave
W 678th Ave
W 679th Ave
W 680th Ave
W 681st Ave
W 682nd Ave
W 683rd Ave
W 684th Ave
W 685th Ave
W 686th Ave
W 687th Ave
W 688th Ave
W 689th Ave
W 690th Ave
W 691st Ave
W 692nd Ave
W 693rd Ave
W 694th Ave
W 695th Ave
W 696th Ave
W 697th Ave
W 698th Ave
W 699th Ave
W 700th Ave
W 701st Ave
W 702nd Ave
W 703rd Ave
W 704th Ave
W 705th Ave
W 706th Ave
W 707th Ave
W 708th Ave
W 709th Ave
W 710th Ave
W 711th Ave
W 712th Ave
W 713th Ave
W 714th Ave
W 715th Ave
W 716th Ave
W 717th Ave
W 718th Ave
W 719th Ave
W 720th Ave
W 721st Ave
W 722nd Ave
W 723rd Ave
W 724th Ave
W 725th Ave
W 726th Ave
W 727th Ave
W 728th Ave
W 729th Ave
W 730th Ave
W 731st Ave
W 732nd Ave
W 733rd Ave
W 734th Ave
W 735th Ave
W 736th Ave
W 737th Ave
W 738th Ave
W 739th Ave
W 740th Ave
W 741st Ave
W 742nd Ave
W 743rd Ave
W 744th Ave
W 745th Ave
W 746th Ave
W 747th Ave
W 748th Ave
W 749th Ave
W 750th Ave
W 751st Ave
W 752nd Ave
W 753rd Ave
W 754th Ave
W 755th Ave
W 756th Ave
W 757th Ave
W 758th Ave
W 759th Ave
W 760th Ave
W 761st Ave
W 762nd Ave
W 763rd Ave
W 764th Ave
W 765th Ave
W 766th Ave
W 767th Ave
W 768th Ave
W 769th Ave
W 770th Ave
W 771st Ave
W 772nd Ave
W 773rd Ave
W 774th Ave
W 775th Ave
W 776th Ave
W 777th Ave
W 778th Ave
W 779th Ave
W 780th Ave
W 781st Ave
W 782nd Ave
W 783rd Ave
W 784th Ave
W 785th Ave
W 786th Ave
W 787th Ave
W 788th Ave
W 789th Ave
W 790th Ave
W 791st Ave
W 792nd Ave
W 793rd Ave
W 794th Ave
W 795th Ave
W 796th Ave
W 797th Ave
W 798th Ave
W 799th Ave
W 800th Ave
W 801st Ave
W 802nd Ave
W 803rd Ave
W 804th Ave
W 805th Ave
W 806th Ave
W 807th Ave
W 808th Ave
W 809th Ave
W 810th Ave
W 811th Ave
W 812th Ave
W 813th Ave
W 814th Ave
W 815th Ave
W 816th Ave
W 817th Ave
W 818th Ave
W 819th Ave
W 820th Ave
W 821st Ave
W 822nd Ave
W 823rd Ave
W 824th Ave
W 825th Ave
W 826th Ave
W 827th Ave
W 828th Ave
W 829th Ave
W 830th Ave
W 831st Ave
W 832nd Ave
W 833rd Ave
W 834th Ave
W 835th Ave
W 836th Ave
W 837th Ave
W 838th Ave
W 839th Ave
W 840th Ave
W 841st Ave
W 842nd Ave
W 843rd Ave
W 844th Ave
W 845th Ave
W 846th Ave
W 847th Ave
W 848th Ave
W 849th Ave
W 850th Ave
W 851st Ave
W 852nd Ave
W 853rd Ave
W 854th Ave
W 855th Ave
W 856th Ave
W 857th Ave
W 858th Ave
W 859th Ave
W 860th Ave
W 861st Ave
W 862nd Ave
W 863rd Ave
W 864th Ave
W 865th Ave
W 866th Ave
W 867th Ave
W 868th Ave
W 869th Ave
W 870th Ave
W 871st Ave
W 872nd Ave
W 873rd Ave
W 874th Ave
W 875th Ave
W 876th Ave
W 877th Ave
W 878th Ave
W 879th Ave
W 880th Ave
W 881st Ave
W 882nd Ave
W 883rd Ave
W 884th Ave
W 885th Ave
W 886th Ave
W 887th Ave
W 888th Ave
W 889th Ave
W 890th Ave
W 891st Ave
W 892nd Ave
W 893rd Ave
W 894th Ave
W 895th Ave
W 896th Ave
W 897th Ave
W 898th Ave
W 899th Ave
W 900th Ave
W 901st Ave
W 902nd Ave
W 903rd Ave
W 904th Ave
W 905th Ave
W 906th Ave
W 907th Ave
W 908th Ave
W 909th Ave
W 910th Ave
W 911th Ave
W 912th Ave
W 913th Ave
W 914th Ave
W 915th Ave
W 916th Ave
W 917th Ave
W 918th Ave
W 919th Ave
W 920th Ave
W 921st Ave
W 922nd Ave
W 923rd Ave
W 924th Ave
W 925th Ave
W 926th Ave
W 927th Ave
W 928th Ave
W 929th Ave
W 930th Ave
W 931st Ave
W 932nd Ave
W 933rd Ave
W 934th Ave
W 935th Ave
W 936th Ave
W 937th Ave
W 938th Ave
W 939th Ave
W 940th Ave
W 941st Ave
W 942nd Ave
W 943rd Ave
W 944th Ave
W 945th Ave
W 946th Ave
W 947th Ave
W 948th Ave
W 949th Ave
W 950th Ave
W 951st Ave
W 952nd Ave
W 953rd Ave
W 954th Ave
W 955th Ave
W 956th Ave
W 957th Ave
W 958th Ave
W 959th Ave
W 960th Ave
W 961st Ave
W 962nd Ave
W 963rd Ave
W 964th Ave
W 965th Ave
W 966th Ave
W 967th Ave
W 968th Ave
W 969th Ave
W 970th Ave
W 971st Ave
W 972nd Ave
W 973rd Ave
W 974th Ave
W 975th Ave
W 976th Ave
W 977th Ave
W 978th Ave
W 979th Ave
W 980th Ave
W 981st Ave
W 982nd Ave
W 983rd Ave
W 984th Ave
W 985th Ave
W 986th Ave
W 987th Ave
W 988th Ave
W 989th Ave
W 990th Ave
W 991st Ave
W 992nd Ave
W 993rd Ave
W 994th Ave
W 995th Ave
W 996th Ave
W 997th Ave
W 998th Ave
W 999th Ave
W 1000th Ave

1 mi
1 km

©2010 Google - Map data ©2010 Google - Terms of Use
Report a problem

US Bicycle Route 35
Holland Detail

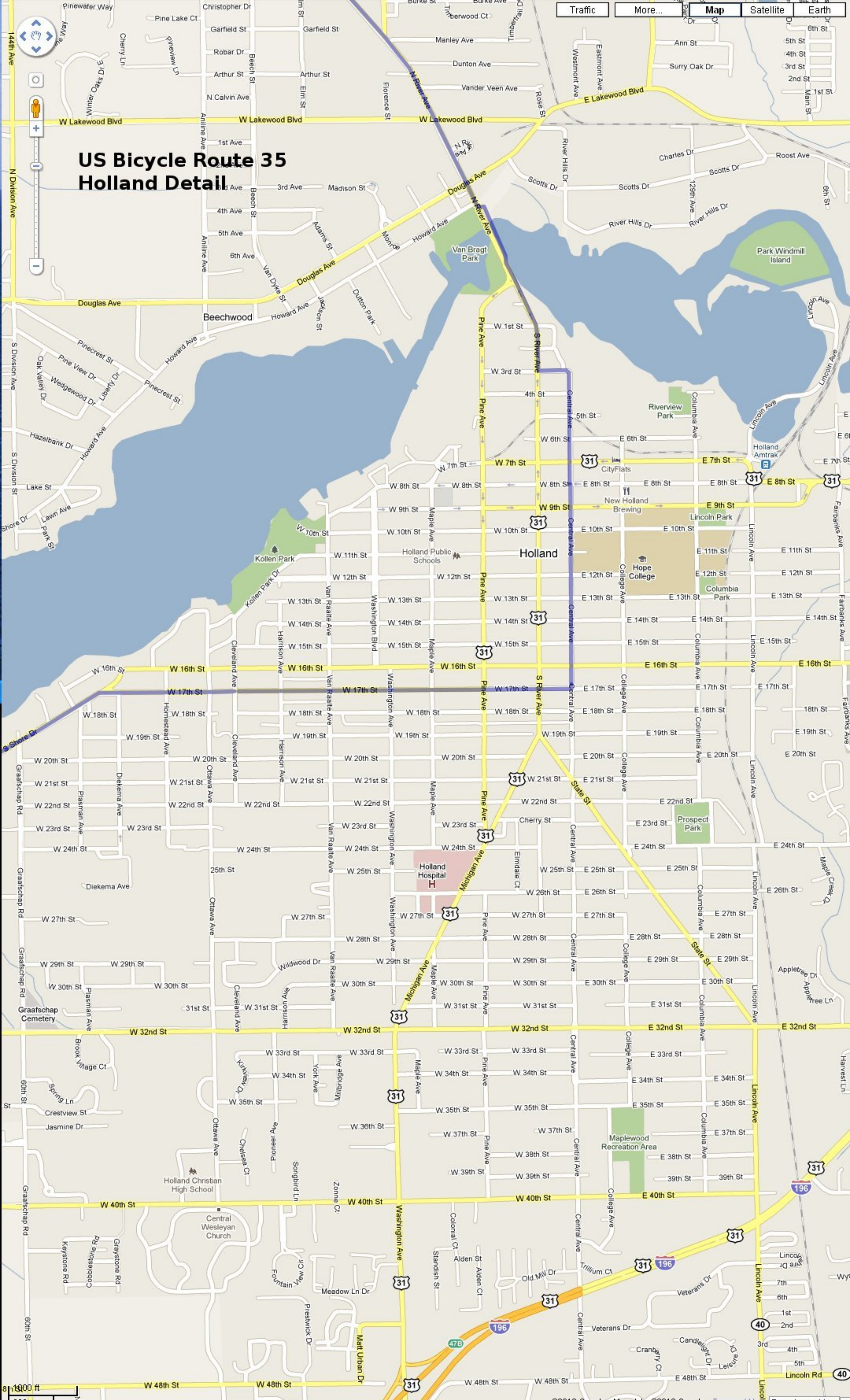

US Bicycle Route 35
Saugatuck Douglas

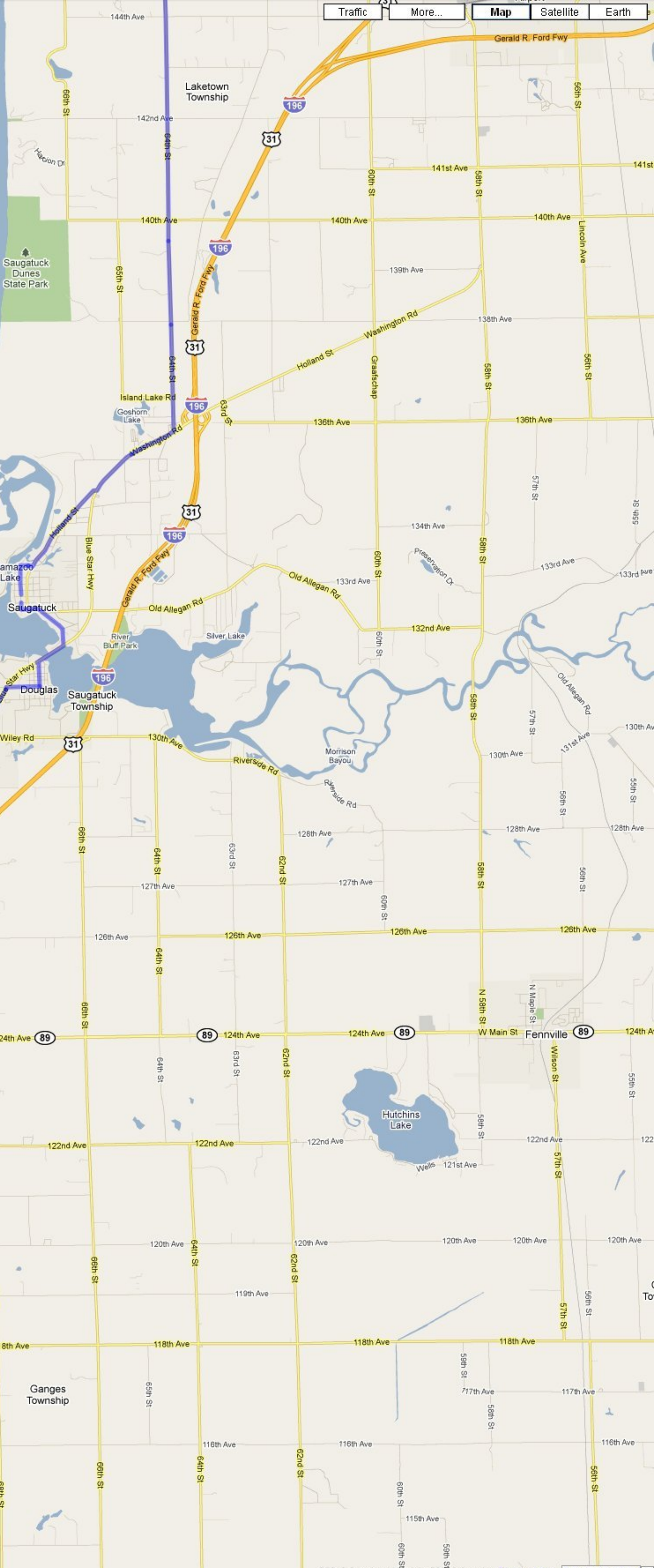

US Bicycle Route 35
Saugatuck Douglas Detail

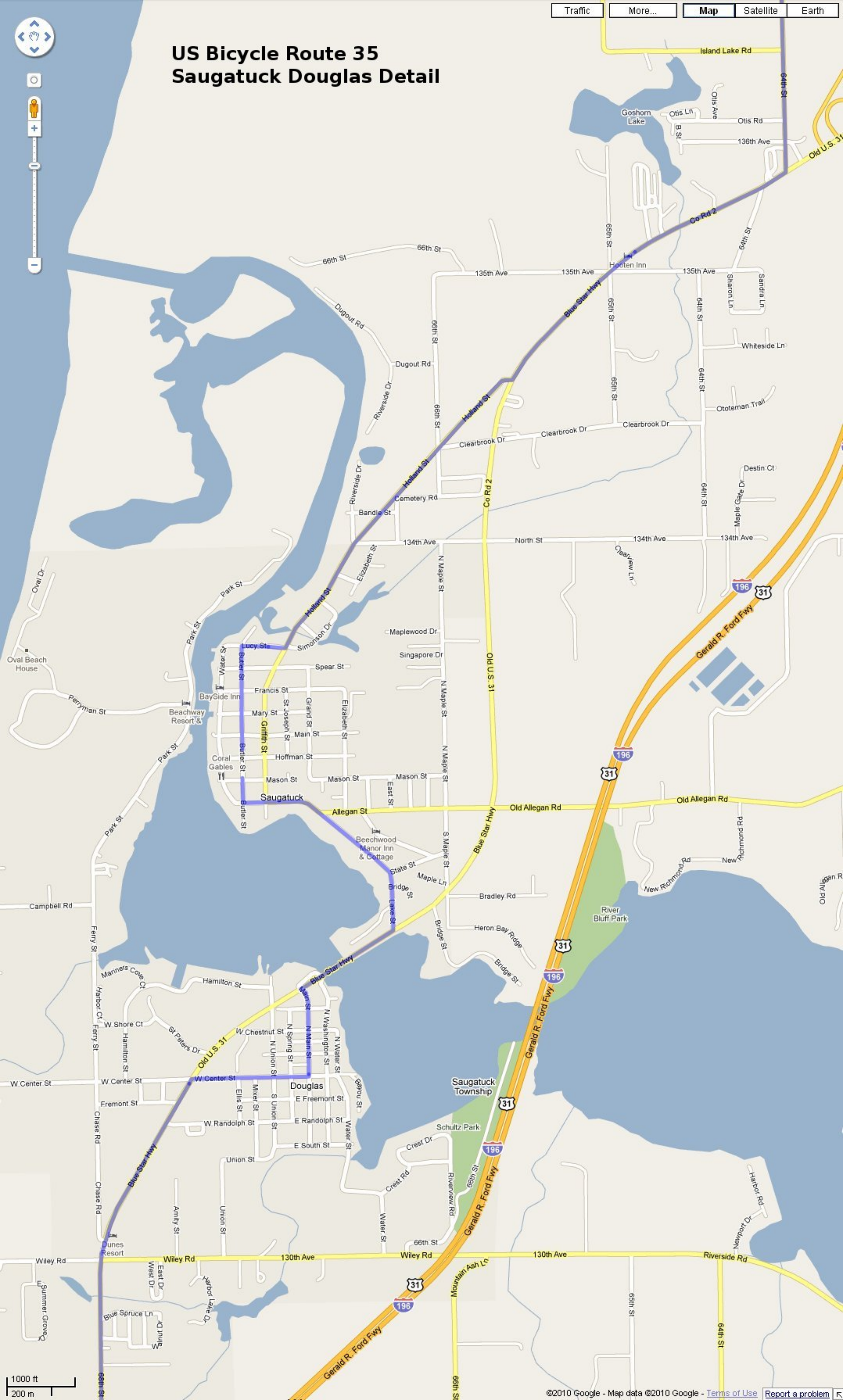

US Bicycle Route 35
South Haven

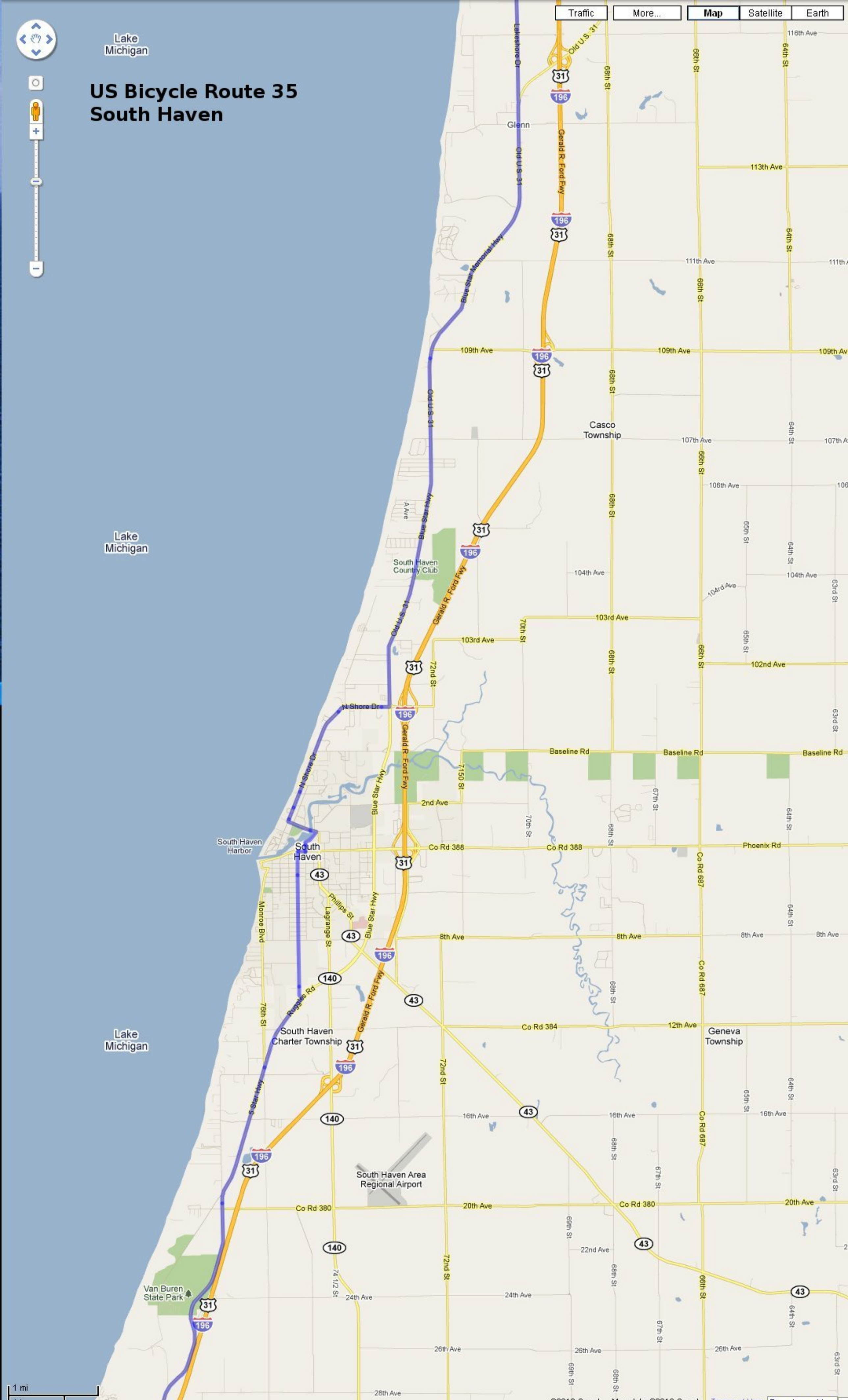

US Bicycle Route 35
South Haven Detail

US Bicycle Route 35
Lake Michigan Beach

Traffic | More... | Map | Satellite | Earth

Lake Michigan

Van Buren State Park
Covert Township Park
Lake Michigan Beach
Harris Lake
Jacobs Chapel Lake
Hagar Township
Riverside
Coloma
Coloma Charter Township
Ross Field-Twin Cities Airport
Benton Heights
Wood St
Benson Rd
Enterprise Way
Evergreen Ln
Maple Ln
Lynch Rd
Zoschke Rd
Eaman Rd
Paw Paw Ave
Riverside Rd
Wilson Rd
Hill Ave
Kaiser Rd
Pine Rd
Territorial Rd
Schmuhl Rd
Carmody Rd
Coloma Rd
Hagar Shore Rd
48th Ave
Co Rd 376
32nd Ave
Riverside Rd
Little Paw Paw Lake Rd
E Becht Rd
Becht Rd
Defield Rd
78th St
N Coloma Rd
Blue Star Hwy
Red Arrow Hwy
W St Joseph St
N Benton Center Rd
Kerlikowske Rd
Boyer Rd
Park Rd
Friday Rd
N Branch Rd
Baastock Rd
63
31
94
196

1 mi
1 km

©2010 Google - Map data ©2010 Google - Terms of Use
Report a problem

US Bicycle Route 35
Saint Joseph

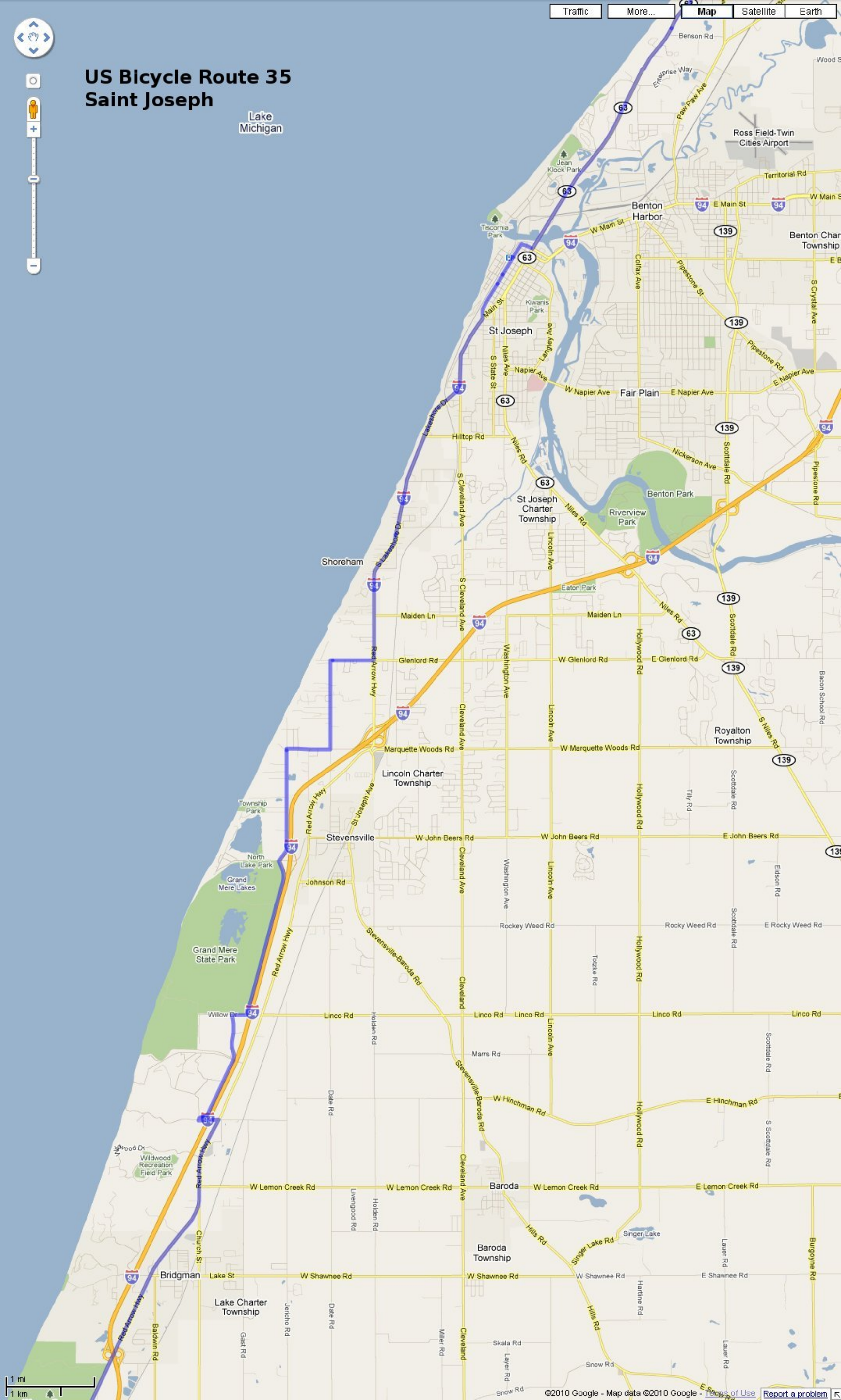

US Bicycle Route 35
Saint Joseph Detail

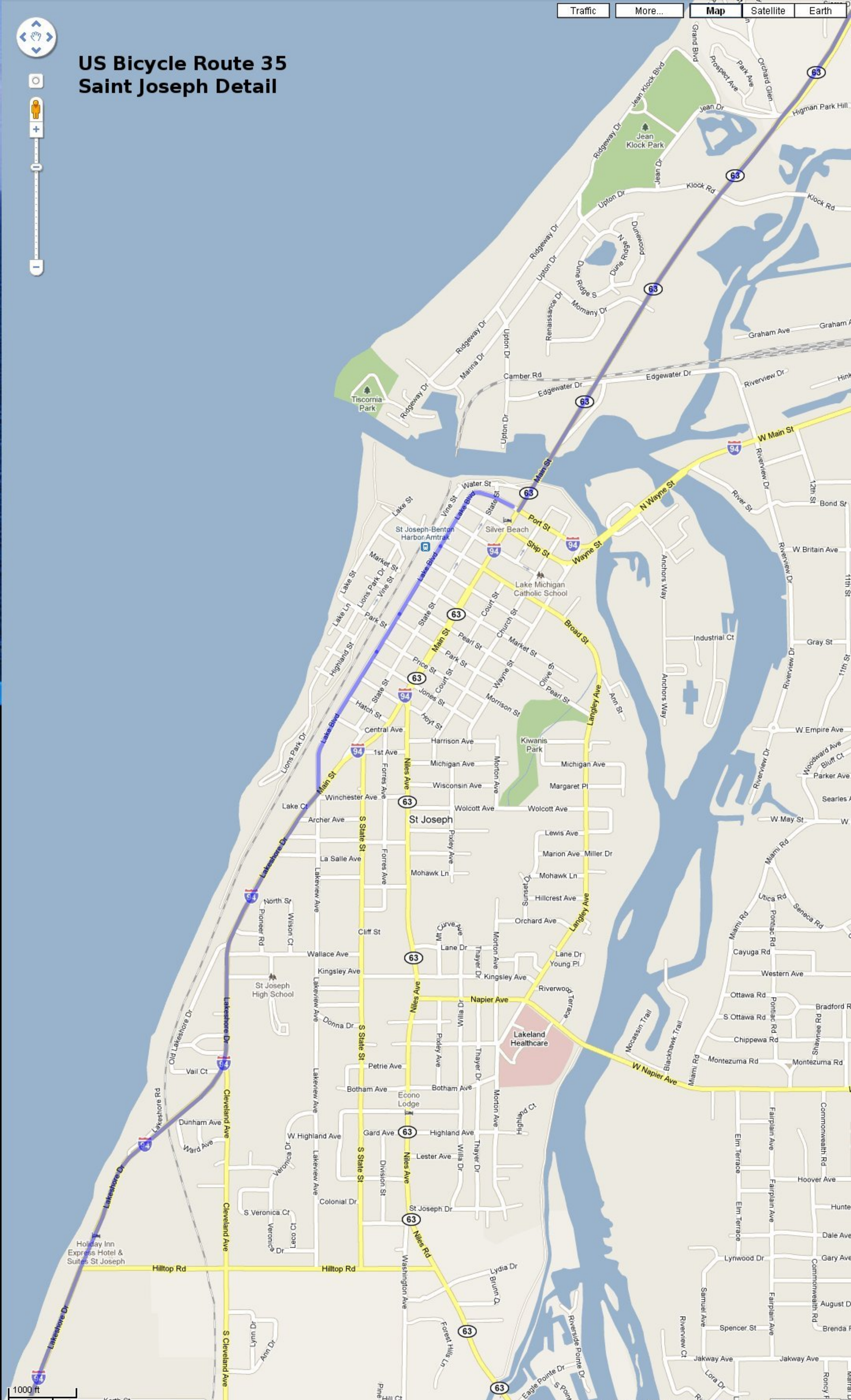

US Bicycle Route 35
Grand Mere Detail

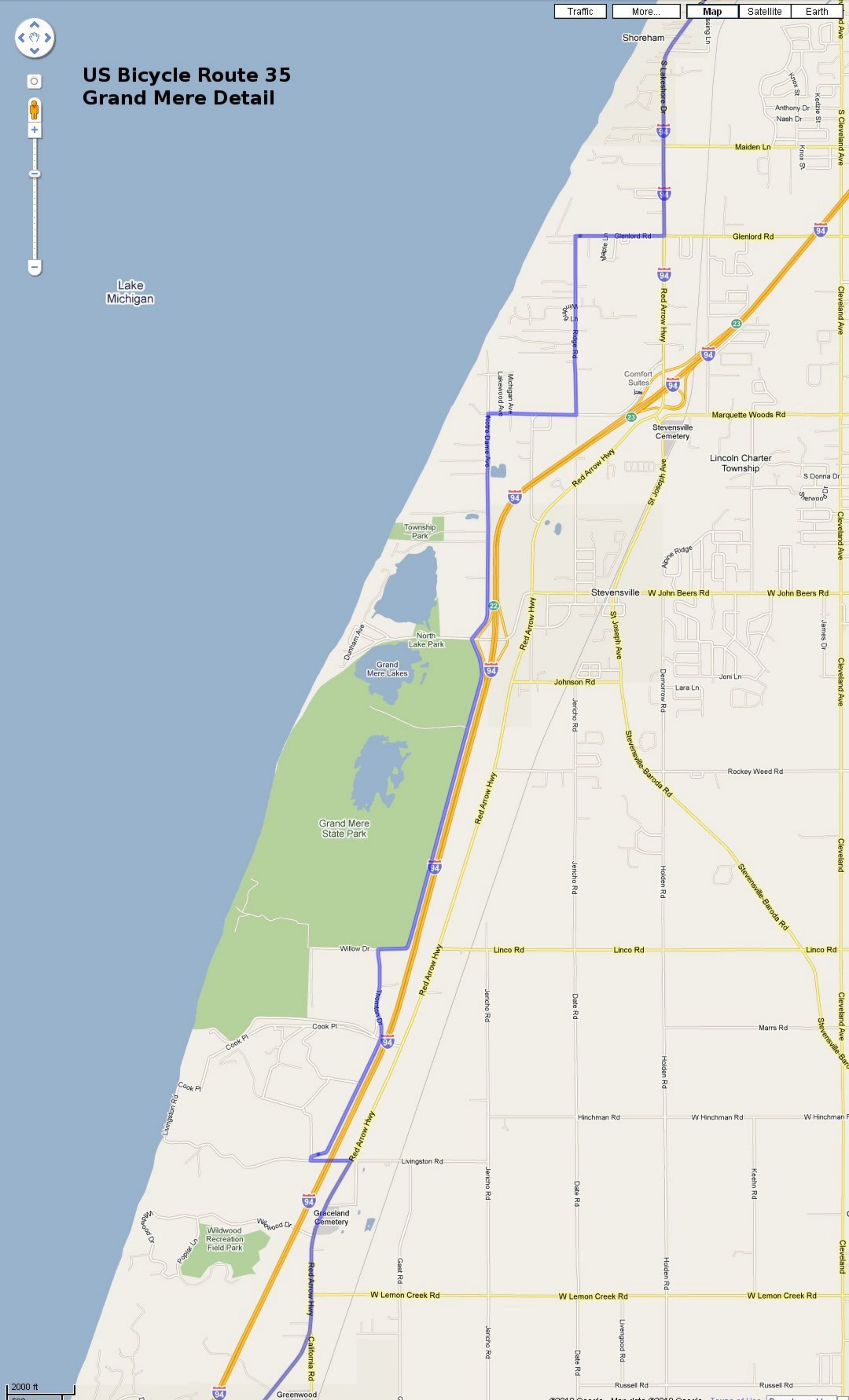

US Bicycle Route 35
Bridgman

US Bicycle Route 35
Lakeside Detail

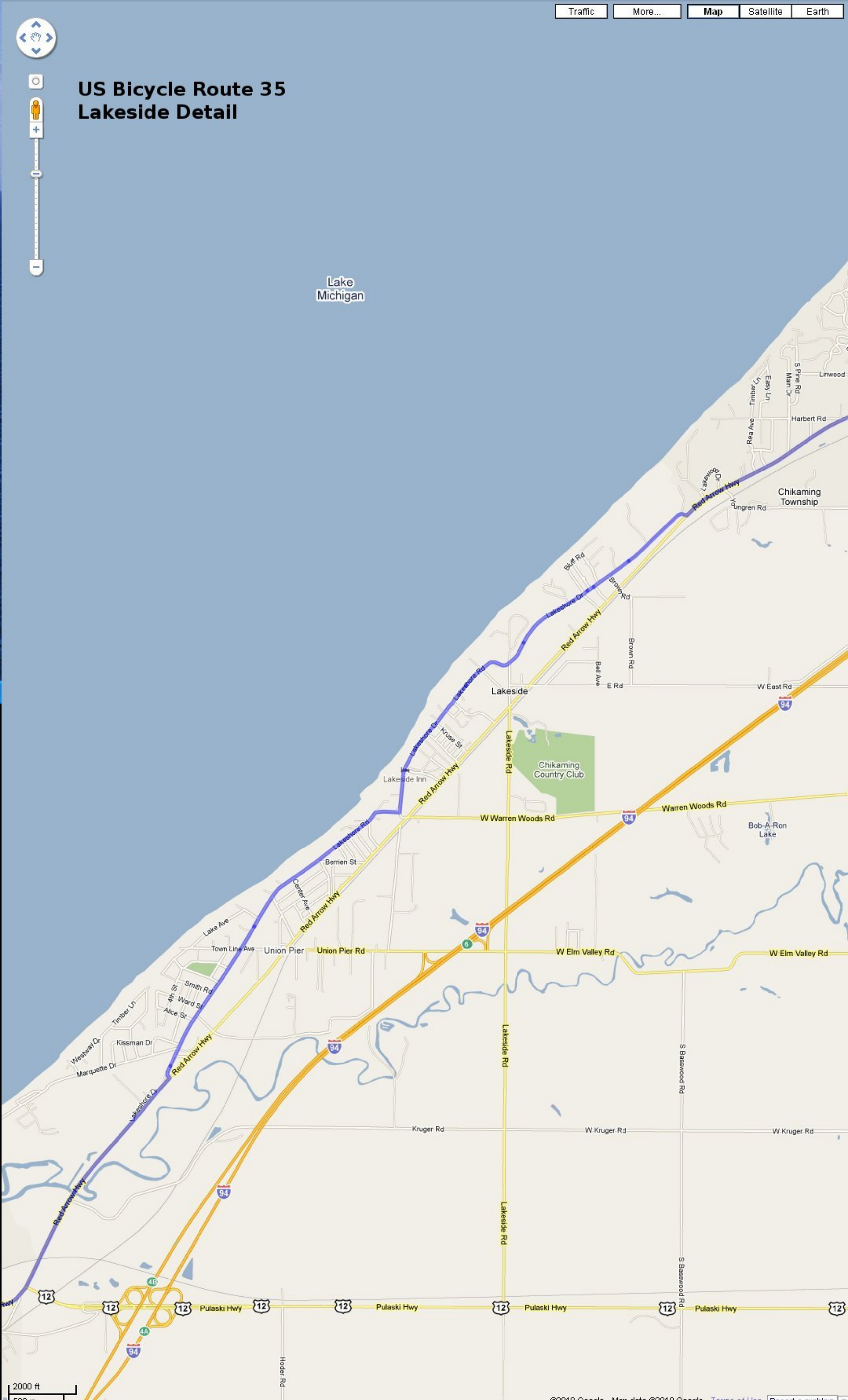
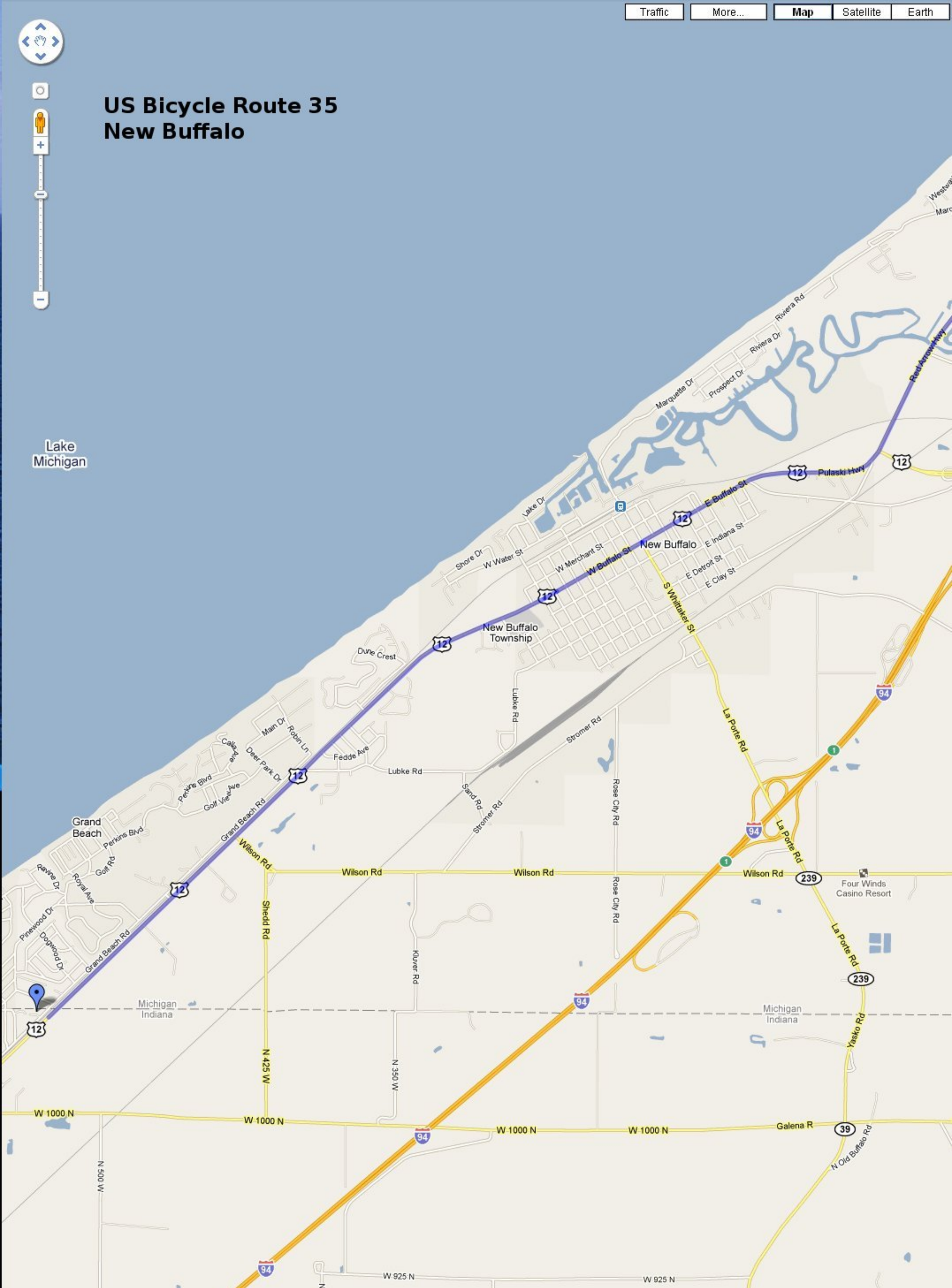
US Bicycle Route 35
New Buffalo